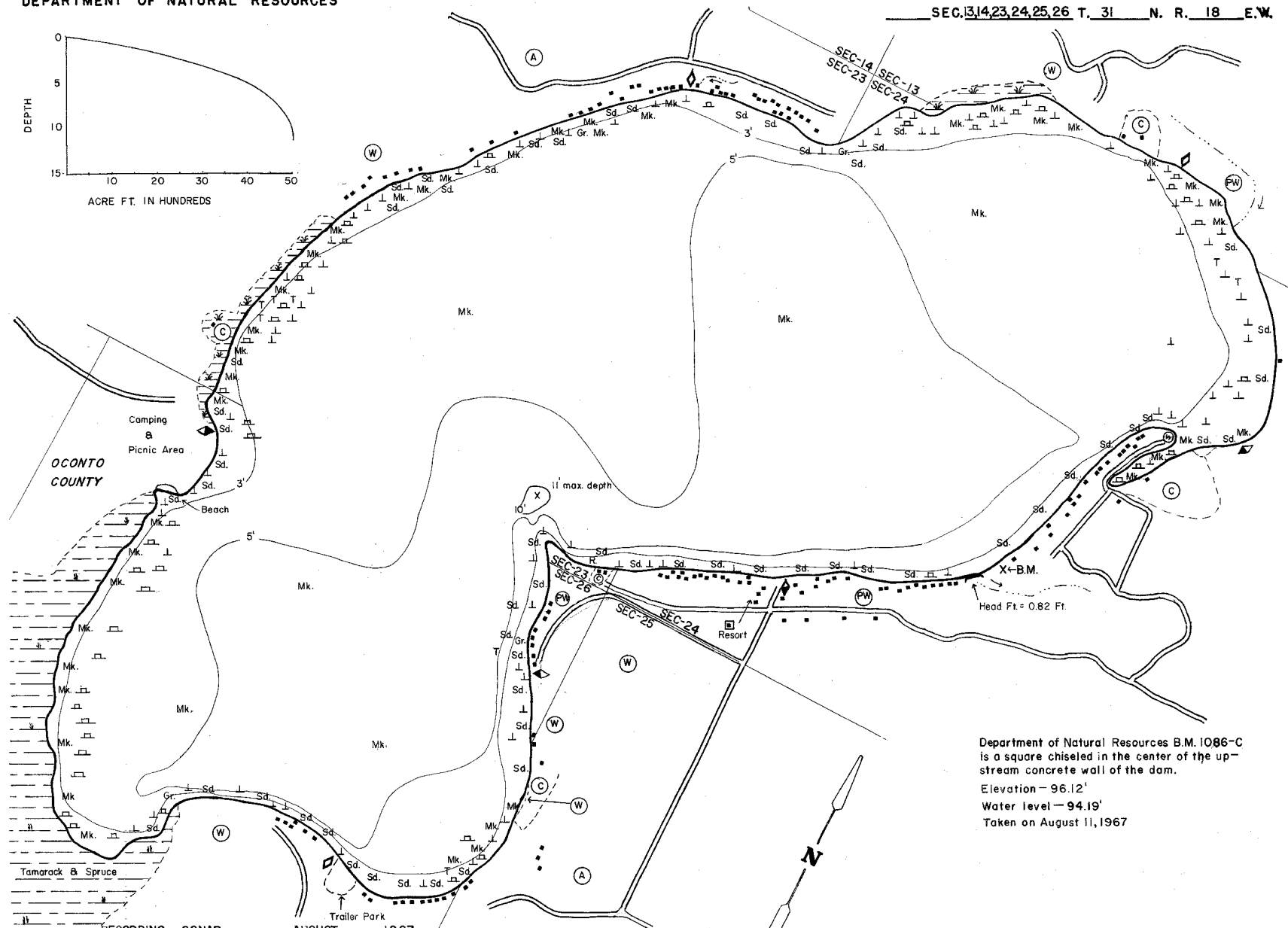
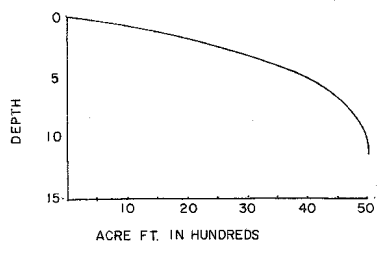


STATE OF WISCONSIN
DEPARTMENT OF NATURAL RESOURCES

LAKE SURVEY MAP


WHITE POTATO LAKE
OCONTO COUNTY
SEC. 14, 23, 24, 25, 26 T. 31 N. R. 18 E.W.



Department of Natural Resources B.M. 1086-C
is a square chiseled in the center of the up-
stream concrete wall of the dam.
Elevation - 96.12'
Water level - 94.19'
Taken on August 11, 1967

EQUIPMENT RECORDING SONAR MAPPED AUGUST 1967
MONTH LAKE YEAR
LAKE BOTTOM SYMBOLS

- | | | | |
|-----------------------|--------------------------|------------|-----------------------------|
| (B) Brush | Steep slope | P. Peat | B Boulders |
| (PW) Partially wooded | --- Indefinite shoreline | Mk. Muck | o Stumps & Snags |
| (W) Wooded | --- Marsh | C. Clay | ⚡ Rock danger to navigation |
| (C) Cleared | --- Spring | M. Marl | T Submergent vegetation |
| (P) Pastured | --- Intermittent stream | Sd. Sand | ⊥ Emergent vegetation |
| (A) Agricultural | --- Permanent inlet | St. Silt | ⊥ Floating vegetation |
| B.M. Bench Mark | --- Permanent outlet | Gr. Gravel | ⊥ Brush shelters |
| ■ Dwelling | --- Dam | R. Rubble | |



◆ Access ◆ Access with Parking ◆ Boat Livery
Drawn by: T. Ginder

SPECIES OF FISH	1967		
	Abundant	Common	Present
Muskie			X
N. Pike			X
Walleye	X		
L. M. Bass	X		
S. M. Bass	X		
Panfish	X		
Trout	X		

WATER AREA 978.2 ACRES
UNDER 3 FT. 11.0 %
OVER 20 FT. 0 %
MAX. DEPTH 11.0 FEET.
TOTAL ALK. 53.0 P.P.M.
VOLUME 4976.8 ACRE FT.
SHORELINE 6.25 MILES