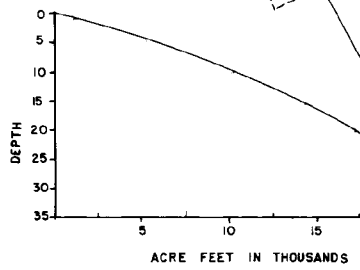
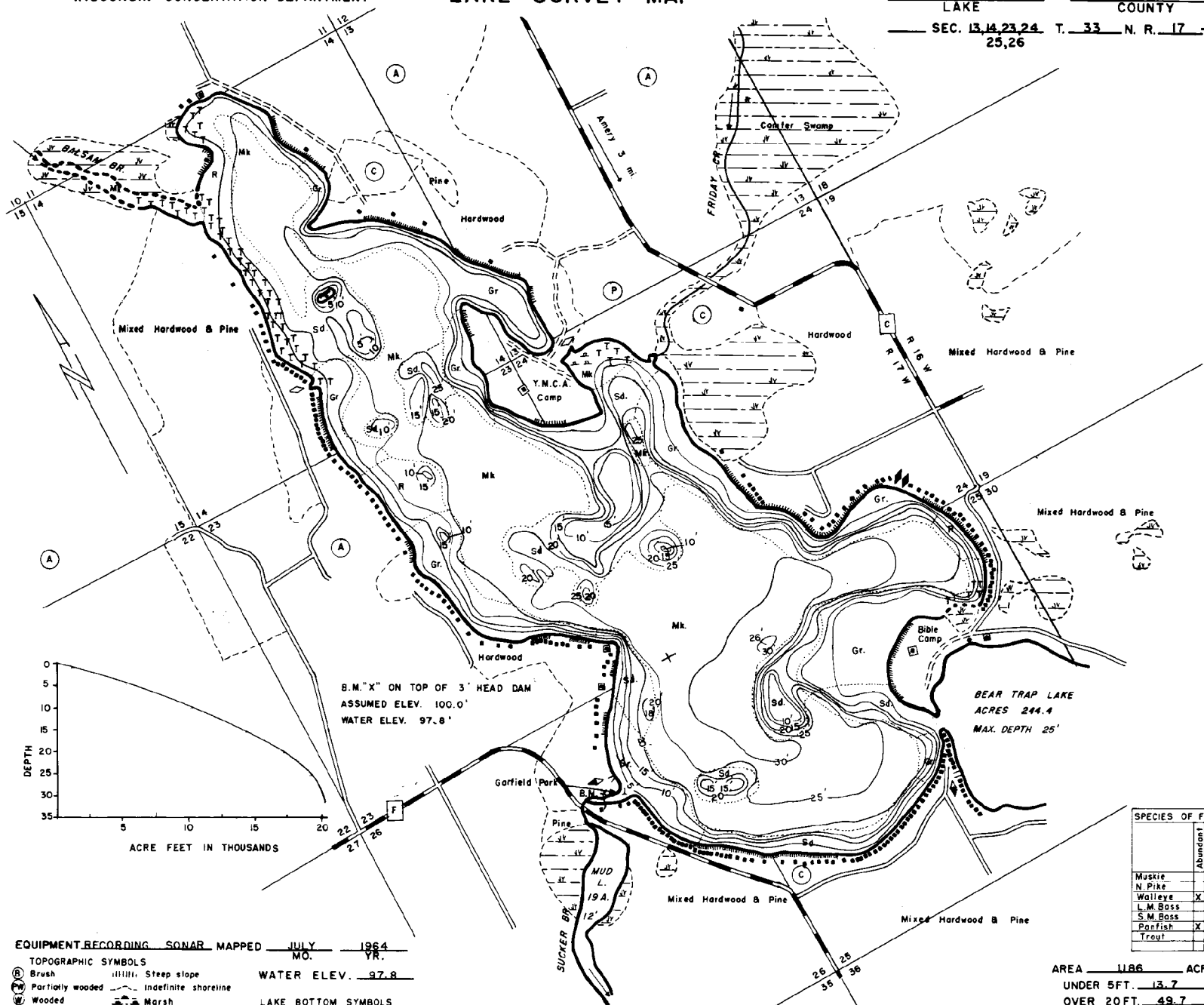


WISCONSIN CONSERVATION DEPARTMENT

LAKE SURVEY MAP

WAGOASSET LAKE  
POLK COUNTY  
SEC. 13, 14, 23, 24 T. 33 N. R. 17 E.W.  
25, 26



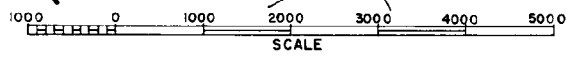
BEAR TRAP LAKE  
ACRES 244.4  
MAX. DEPTH 25'

EQUIPMENT RECORDING SONAR MAPPED JULY 1964  
MO. YR.  
TOPOGRAPHIC SYMBOLS  
WATER ELEV. 97.8

- |   |   |  |
|---|---|--|
| <ul style="list-style-type: none"> <li>⊙ Brush</li> <li>⊙ Partially wooded</li> <li>⊙ Wooded</li> <li>⊙ Cleared</li> <li>⊙ Pastured</li> <li>⊙ Agricultural</li> <li>B.M. Bench Mark</li> <li>■ Dwelling</li> <li>■ Resort</li> </ul> | <ul style="list-style-type: none"> <li>      Steep slope</li> <li>- - - Indefinite shoreline</li> <li>⊕ Marsh</li> <li>○ Spring</li> <li>⊕ Intermittent stream</li> <li>⊕ Permanent inlet</li> <li>⊕ Permanent outlet</li> <li>⊕ Dam</li> </ul> | <p>LAKE BOTTOM SYMBOLS</p> <ul style="list-style-type: none"> <li>Gr. Gravel</li> <li>R. Rubble</li> <li>Mk. Muck</li> <li>C. Clay</li> <li>M. Marl</li> <li>Sd. Sand</li> <li>St. Silt</li> </ul> |
|---|---|--|

SPECIES OF FISH	Abundance	
	Common	Rare
Muskie		
N. Pike	X	
Walleye	X	
L. M. Bass	X	
S. M. Bass	X	
Panfish	X	
Trout		

AREA 1186 ACRES  
UNDER 5 FT. 13.7 %  
OVER 20 FT. 49.7 %  
VOLUME 20,469 ACRE FT.  
TOTAL ALK. 111 P.P.M.  
SHORELINE 9.9 MILES  
MAX. DEPTH 32 FEET



◇ Access    ◇ Access with Parking    ◇ Boat Livery  
Field work by R. Hoke, M. Perkins, J. Sather    Drawn by: C. Holt