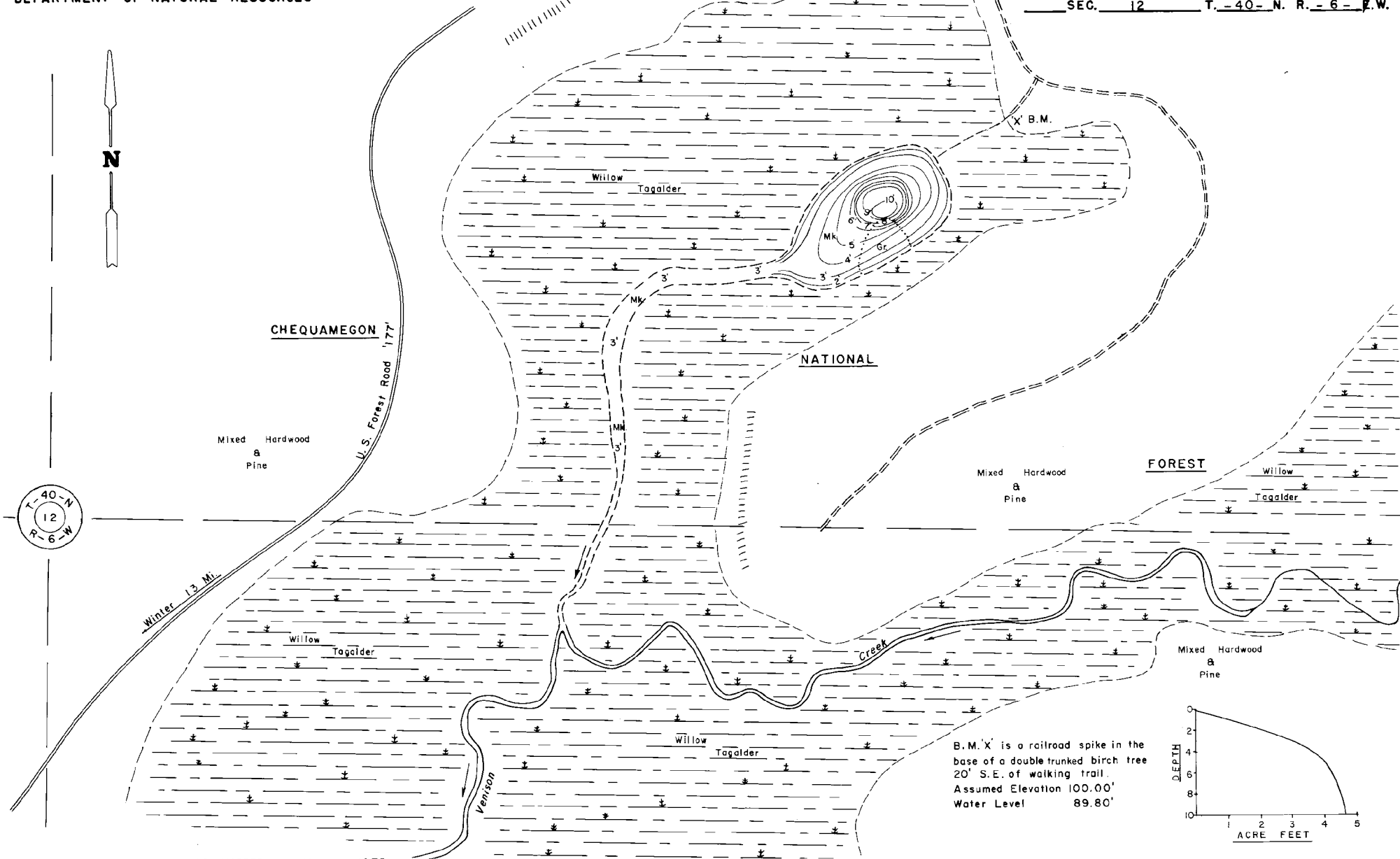


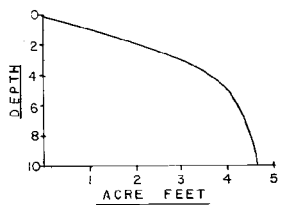
STATE OF WISCONSIN
DEPARTMENT OF NATURAL RESOURCES

LAKE SURVEY MAP

VENISON SPRING LAKE SAWYER COUNTY
SEC. 12 T. 40 N. R. 6 E.W.

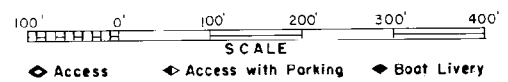


B.M. 'X' is a railroad spike in the base of a double trunked birch tree 20' S.E. of walking trail. Assumed Elevation 100.00' Water Level 89.80'



EQUIPMENT RECORDING SONAR MAPPED JULY 1978

- | TOPOGRAPHIC SYMBOLS | | LAKE BOTTOM SYMBOLS | |
|-----------------------|----------------------------|---------------------|-----------------------------|
| (B) Brush | Steep slope | P. Peat | B Boulders |
| (PW) Partially wooded | ----- Indefinite shoreline | Mk. Muck | ☼ Stumps & Snags |
| (W) Wooded | ----- Marsh | C. Clay | ⚠ Rock danger to navigation |
| (C) Cleared | ----- Spring | M. Marl | T Submergent vegetation |
| (P) Pastured | ----- Intermittent stream | Sd. Sand | 1 Emergent vegetation |
| (A) Agricultural | ----- Permanent inlet | Sl. Silt | ☼ Floating vegetation |
| B.M. Bench Mark | ----- Permanent outlet | Gr. Gravel | ☼ Brush shells |
| ■ Dwelling | ----- Dam | R. Rubble | |



SPECIES OF FISH	Abundance	
	Common	Present
Muskie		
N. Pike		
Walleye		
L.M. Bass		
S.W. Bass		
Panfish		

WATER AREA 1.2 ACRES
UNDER 3 FT. 23 %
OVER 20 FT. 0 %
MAX. DEPTH 10 FEET.
TOTAL ALK. 81 P.P.M.
VOLUME 4.7 ACRE FT.
MAIN SHORELINE .43 MI.