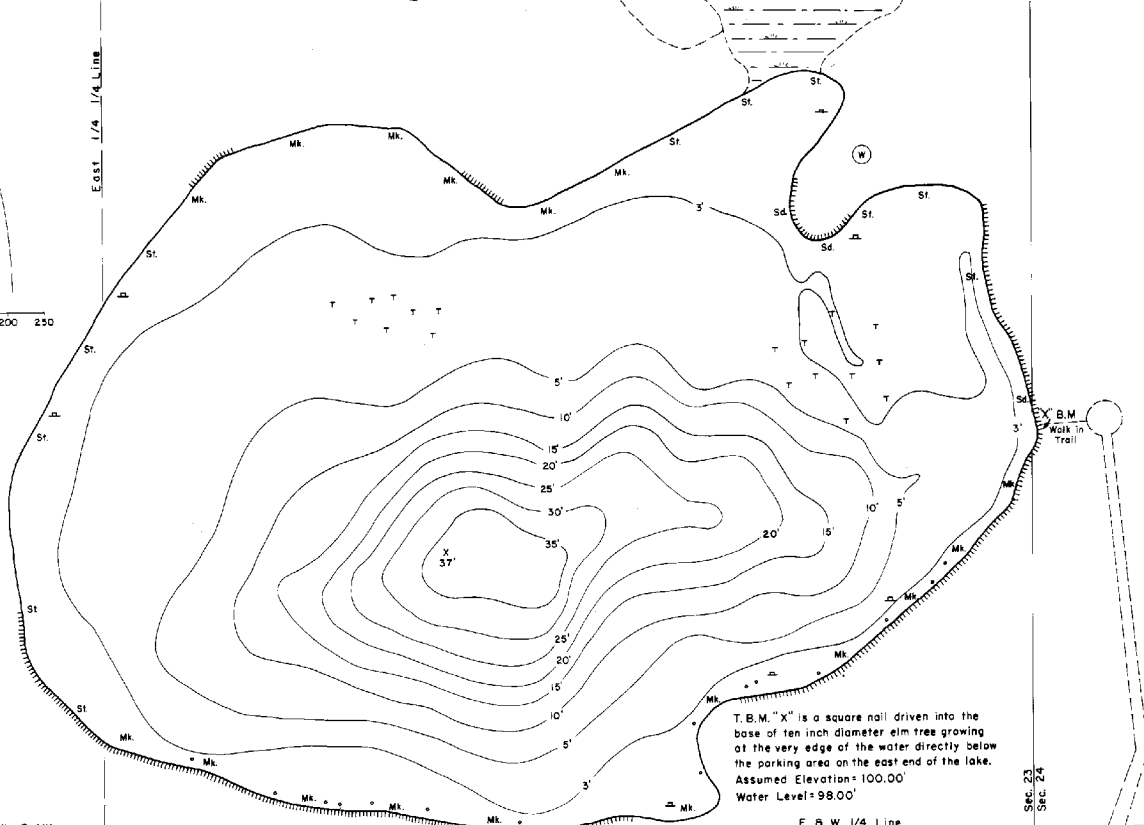
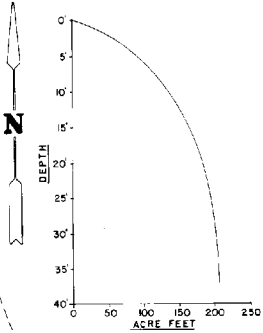


STATE OF WISCONSIN
DEPARTMENT OF NATURAL RESOURCES

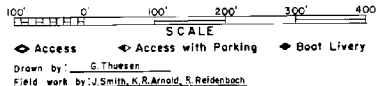
LAKE SURVEY MAP

VALLEY LAKE
FOREST COUNTY
SEC. 23 T. 35 N. R. 16 E.



T. B. N. "X" is a square nail driven into the base of ten inch diameter elm tree growing at the very edge of the water directly below the parking area on the east end of the lake.
Assumed Elevation = 100.00'
Water Level = 98.00'

EQUIPMENT RECORDING SONAR	MAPPED	AUG	1978
TOPOGRAPHIC SYMBOLS	LAKE	MONTH	YEAR
Brush	Peat		
Partially wooded	Muck		
Wooded	Clay		
Cleared	Marl		
Pastured	Sand		
Agricultural	Silt		
B.M. Bench Mark	Gravel		
Dwelling	Rubble		
Resort	Dam		
Camp	D.N.R. State owned land		
	Bedrock		
	Boulders		
	Slumps & Snags		
	Rock danger to navigation		
	Submergent vegetation		
	Emergent vegetation		
	Floating vegetation		
	Brush shelters		



SPECIES OF FISH	NUMBER	
	Common	Present
Muskie		
N. Pike		
Walleye		
S.M. Bass		
Pontfish		
Trout		

WATER AREA 25.56 ACRES
UNDER 3 FT. 28.24 %
OVER 20 FT. 12.79 %
MAX. DEPTH 37 FEET.
TOTAL ALK. 45 P.P.M.
VOLUME 207.33 ACRE FT.
MAIN SHORELINE 0.86 MI.
ISLAND SHORELINE 0 MI.

Maps are not for navigation
Source-Wisconsin Department of Natural Resources
Hunt Fish Camp Wisconsin .Com 2005