

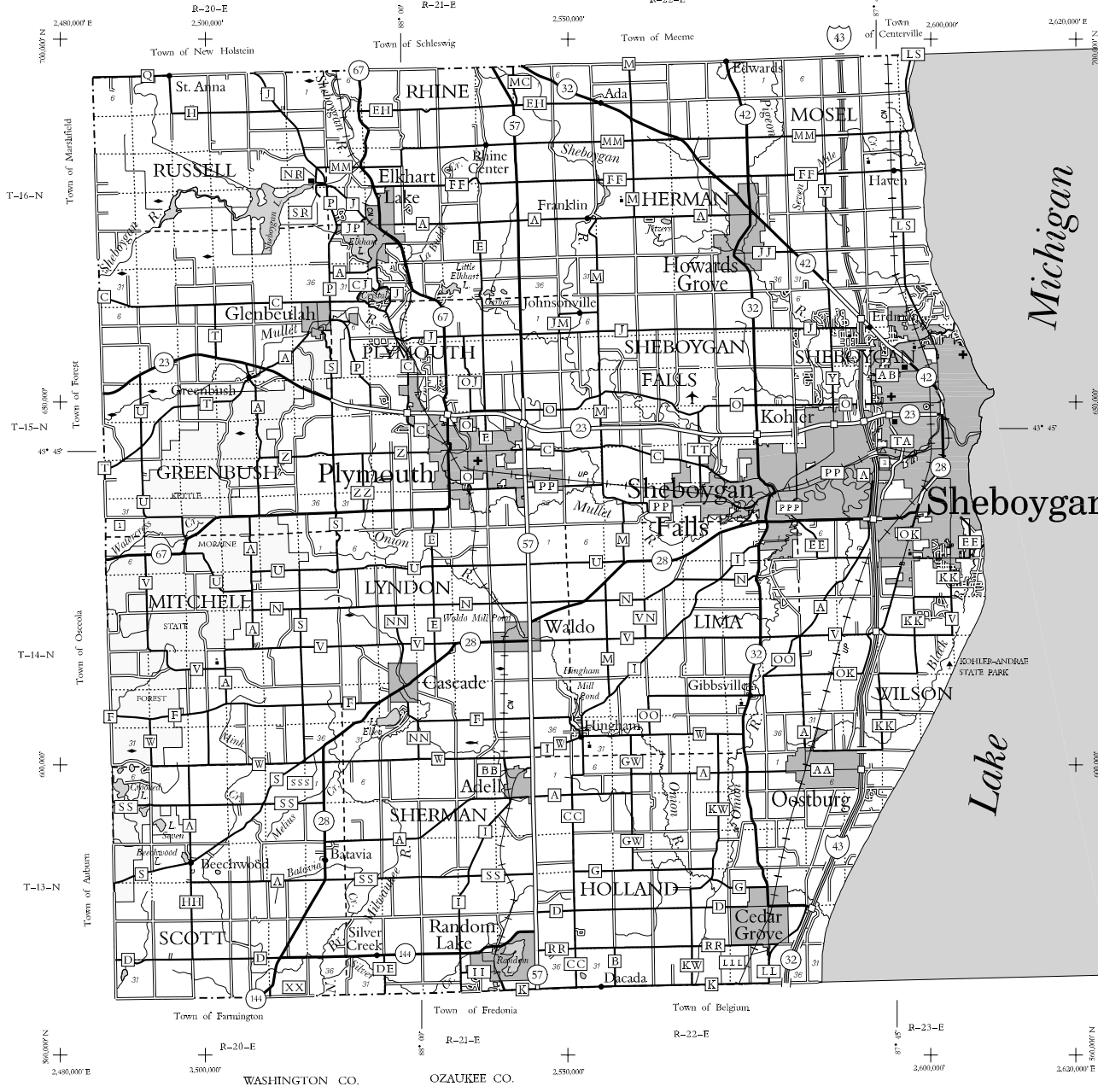
CALUMET CO.

MANTOWOC CO.

CALUMET CO.

FOND DU LAC CO.

FOND DU LAC CO.

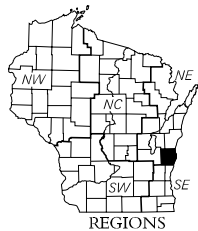


LEGEND

- Ereeway .....
- Multilane Divided .....
- U.S. or State Hwy .....
- County Trunk Hwy .....
- Town Road .....
- Firelane .....
- Railroad .....
- State Trail .....
- Interchange .....
- Highway Separation .....
- Interstate Highway No. .....
- U.S. Highway No. .....
- State Highway No. .....
- County Highway Letter .....
- State Boundary .....
- County Boundary .....
- Civil Town Boundary .....
- Section Line .....
- Dam .....
- Hospital .....
- Schools .....
- Airport .....
- County Seat .....
- Unincorporated Village .....
- Fish Hatchery .....
- Game Farm .....
- Public Hunt. or Fish. Grds. ....
- Public Camp & Picnic Grds. ....
- Ranger Station .....
- State Park .....
- County Park .....
- Wildlife Facilities .....
- Rest Area .....
- Modern Facilities .....
- Wayside .....
- Rustic Facilities .....
- Wine School for Boys .....
- Univ. of Wisconsin - Sheboygan .....

For boundaries of public hunting and fishing grounds please contact the Department of Natural Resources

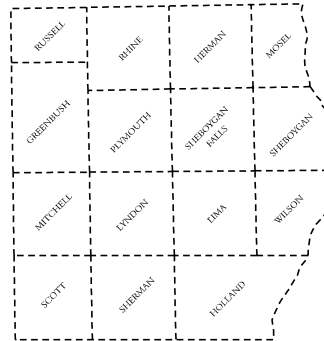
Grid based on the state plane coordinate system: south zone and the NAD 27



SECTION NUMBERING OF A TOWNSHIP

6	5	4	3	2	1
7	8	9	10	11	12
18	17	16	15	14	13
19	20	21	22	23	24
30	29	28	27	26	25
31	32	33	34	35	36

CIVIL TOWNS



MILES OF HIGHWAY as of Dec. 31, 2004

STATE	.....	267
COUNTY	.....	351
LOCAL ROADS	.....	534
OTHER ROADS	.....	0
TOTAL FOR COUNTY	.....	1,142

Land Area (2000 Census) ..... 514 sq mi  
Population (2000 Census) ..... 123,616  
County Seat ..... Sheboygan

SHEBOYGAN CO.

DEPARTMENT OF TRANSPORTATION  
STATE OFFICE BUILDING  
Madison, Wisconsin

SCALE 0 1 2 MILES

Corrected for  
JAN. 2006

Base compiled from U.S.G.S. Quadrangles  
1:100,000 Series