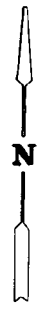
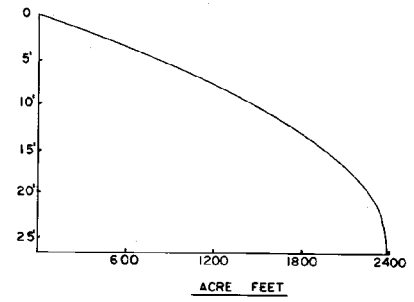


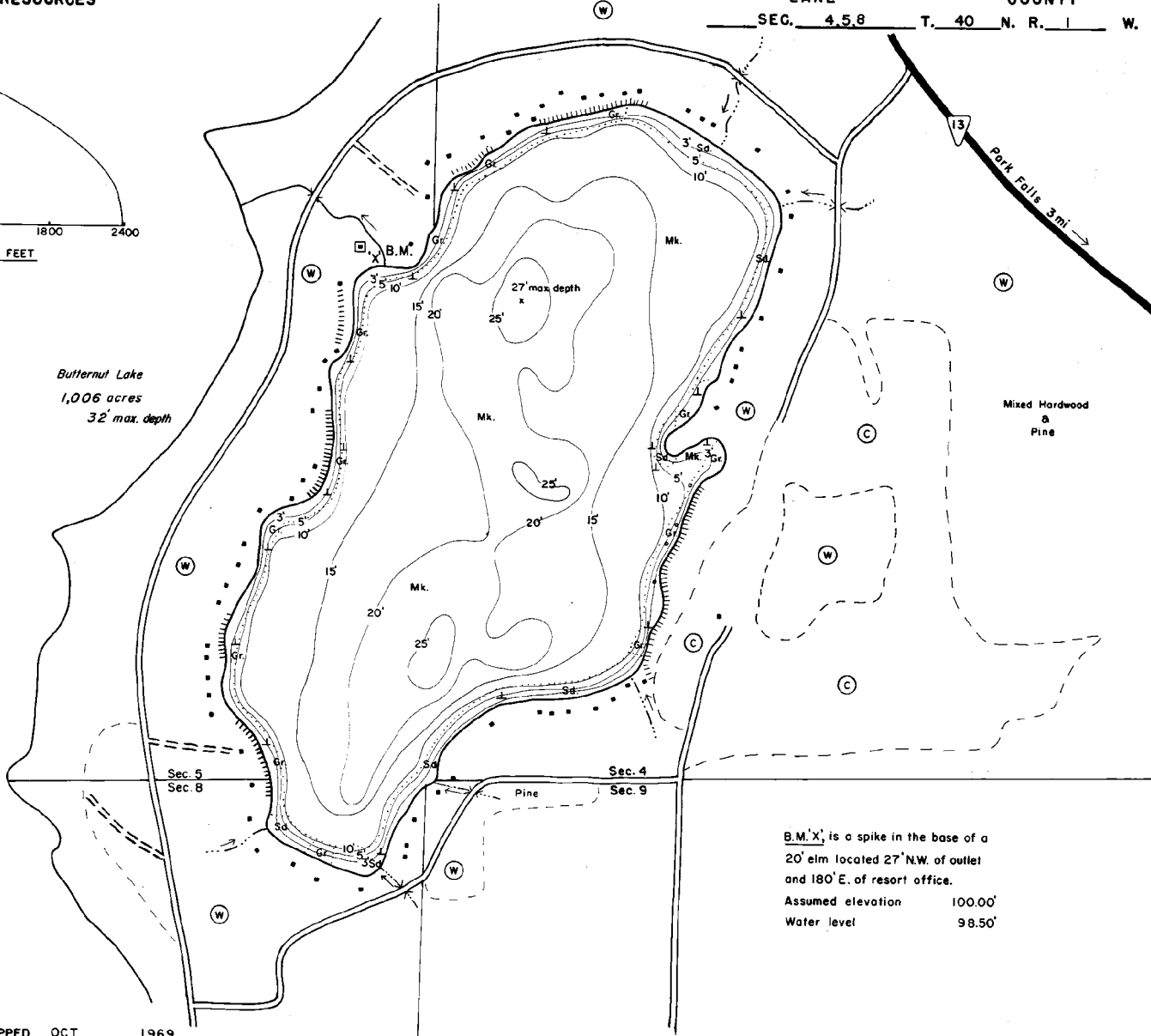
STATE OF WISCONSIN
DEPARTMENT OF NATURAL RESOURCES

LAKE SURVEY MAP

SCHNUR LAKE PRICE COUNTY
SEC. 4, 5, 8 T. 40 N. R. 1 W.



Butternut Lake
1,006 acres
32' max. depth



B.M. 'X' is a spike in the base of a
20' elm located 27' NW. of outlet
and 180' E. of resort office.
Assumed elevation 100.00'
Water level 98.50'

EQUIPMENT RECORDING SONAR MAPPED OCT 1969
MONTH YEAR
LAKE BOTTOM SYMBOLS

- | TOPOGRAPHIC SYMBOLS | | LAKE BOTTOM SYMBOLS | |
|----------------------|-------------------------|---------------------|---------------------------|
| (B) Brush | Steep slope | P. Peat | B Boulders |
| (W) Partially wooded | ~ Indefinite shoreline | Mk. Muck | % Stumps & Snags |
| (V) Wooded | Marsh | C. Clay | Rock danger to navigation |
| (C) Cleared | Spring | M. Marl | T Submergent vegetation |
| (P) Pastured | Intermittent stream | Sd. Sand | Emergent vegetation |
| (A) Agricultural | Permanent inlet | Sl. Silt | Floating vegetation |
| B.M. Bench Mark | Permanent outlet | Gr. Gravel | Brush shelters |
| (D) Dwelling | Dam | R. Rubble | |
| (R) Resort | D.N.R. State owned land | Bc Bedrock | |
| (C) Camp | | | |



Access Access with Parking Boat Livery

Drawn by: T. Ginder
Field work by: C. Busch, G. Lund, & S. Johannes

SPECIES OF FISH	Abundance		
	Common	Present	
Muskie		X	
N. Pike		X	
Walleye	X		
L. M. Bass		X	
S. M. Bass		X	
Panfish	X		
Trout			
Sturgeon		X	

WATER AREA 158 ACRES
UNDER 3 FT. 5 %
OVER 20 FT. 23 %
MAX. DEPTH 27 FEET.
TOTAL ALK. 38 P.P.M.
VOLUME 2383.9 ACRE FT.
SHORELINE 2.22 MILES