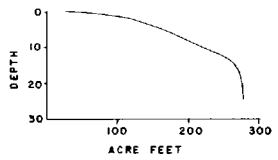
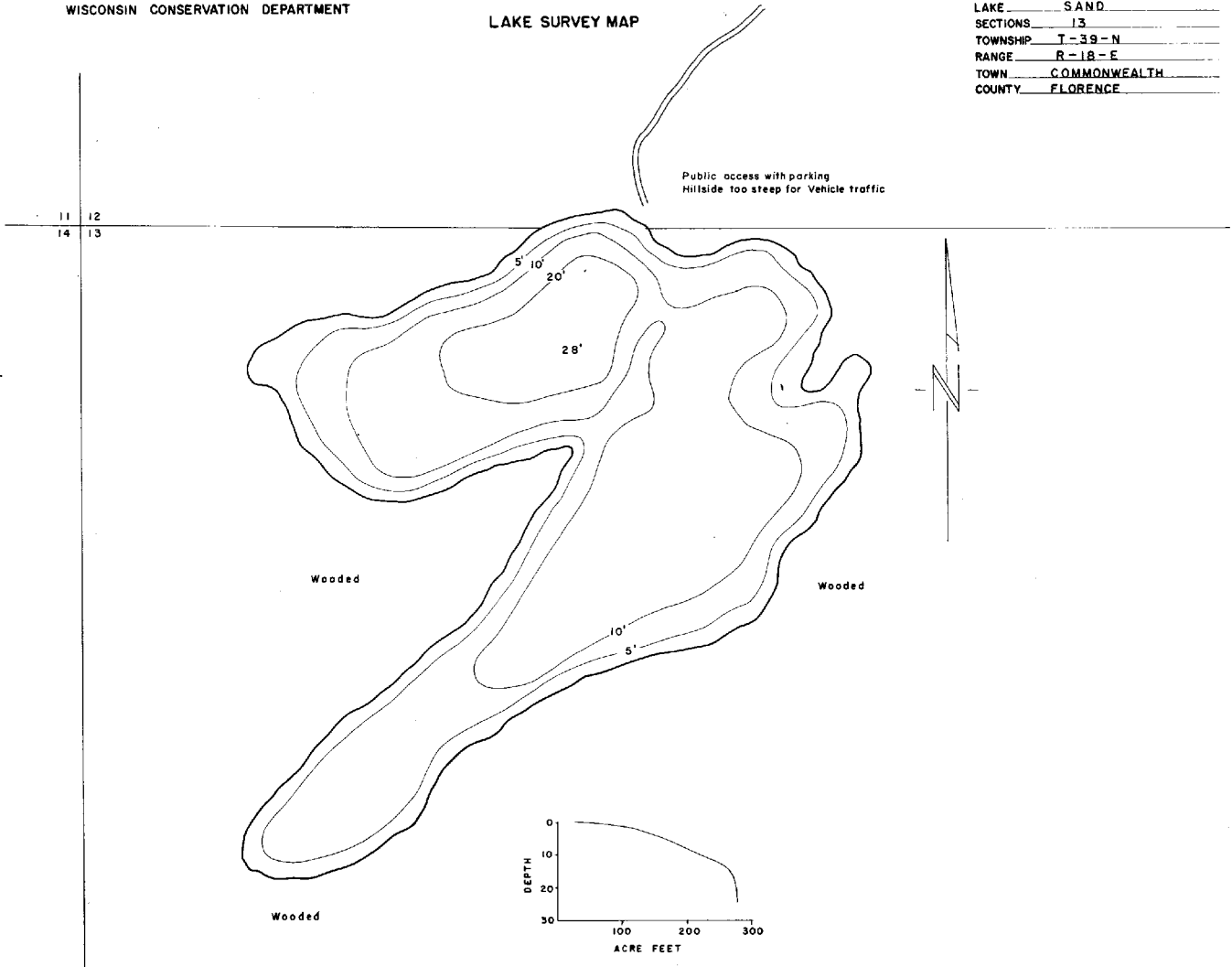


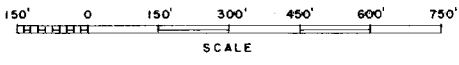
WISCONSIN CONSERVATION DEPARTMENT

LAKE SURVEY MAP

LAKE SAND  
 SECTIONS 13  
 TOWNSHIP T-39-N  
 RANGE R-18-E  
 TOWN COMMONWEALTH  
 COUNTY FLORENCE



FIELD WORK BY: J. JOSWIK E. KRUGER  
 DRAWN BY: E. EATON  
 LAKE MAPPED MAY 1962  
 SOURCE OF INFORMATION W.C.D.  
 SOUNDINGS RECORDING SONAR



AREA 2.5 ACRES  
 TOTAL SHORELINE 1.4 MILES  
 MAX. DEPTH 28 FEET  
 SCALE: AS SHOWN

Maps are not for navigation  
 Source-Wisconsin Department of Natural Resources  
 Hunt Fish Camp Wisconsin .Com 2005