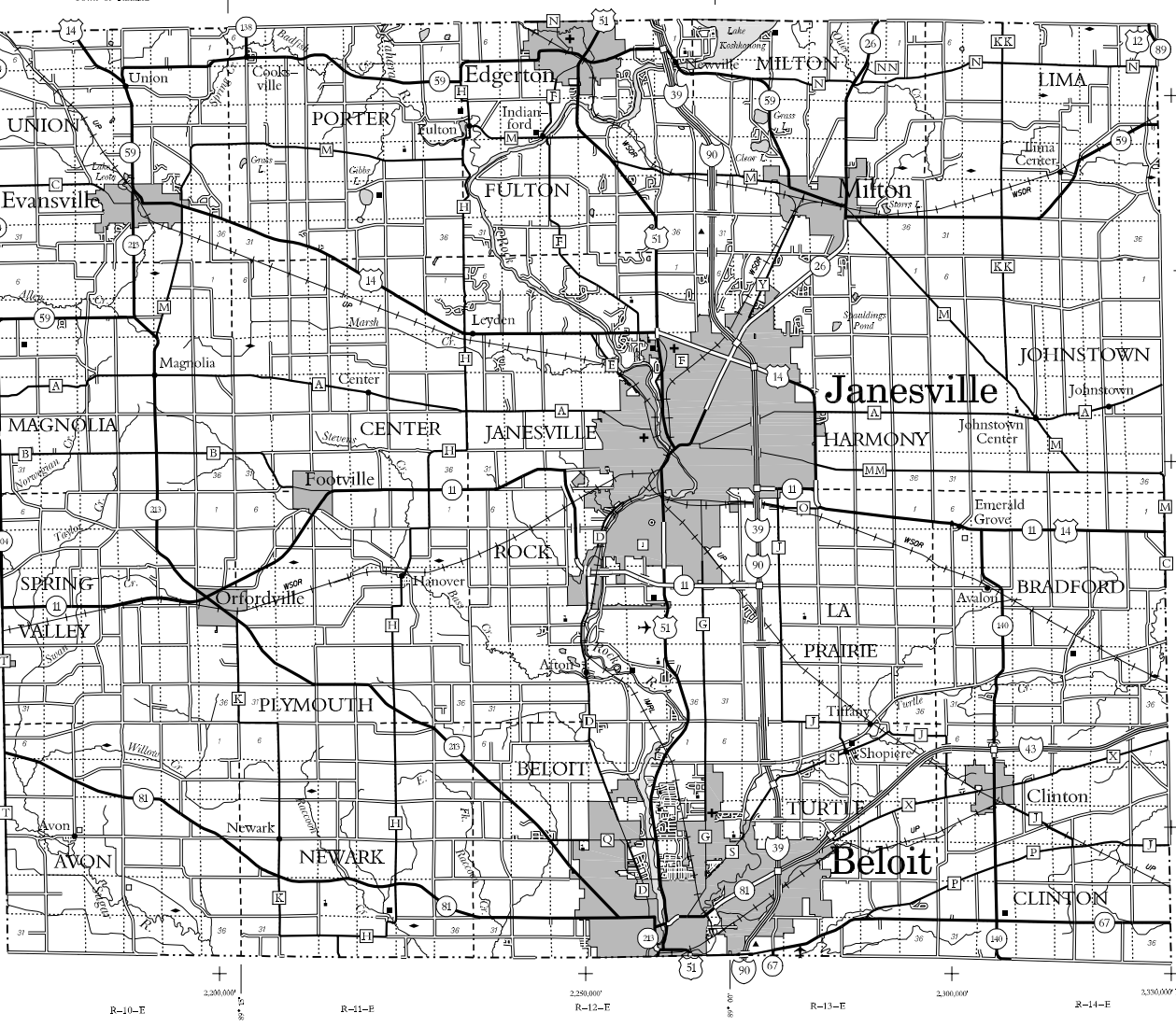


DANE CO. DANF. CO. JEFFERSON CO.

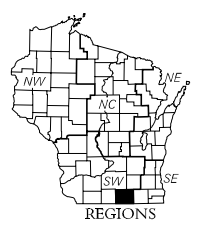
R-10-E R-11-E R-12-E R-13-E R-14-E



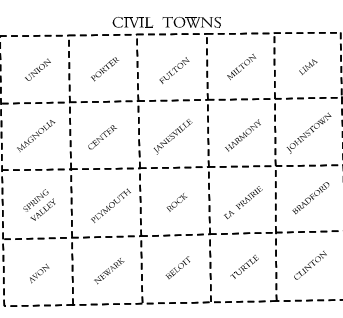
STATE OF ILLINOIS STATE OF ILLINOIS

LEGEND

- Freeway, Multilane Divided, U.S. or State Hwy, County Trunk Hwy, Town Road, Firelane, Railroad, State Trail, Interchange, Highway Separation, Interstate Highway No., U.S. Highway No., State Highway No., County Highway Letter, State Boundary, County Boundary, Civil Town Boundary, Section Line, Dam, Hospital, Schools, Airport, County Seat, Unincorporated Village, Fish Hatchery, Game Farm, Public Hunt or Fidi. Grds., Public Camp & Picnic Grds., Ranger Station, State Park, County Park, Wetland Facilities, Rest Area, Modern Facilities, Wayside, Univ. of Wisconsin - Rock Co.



SECTION NUMBERING OF A TOWNSHIP table with 36 cells in a 6x6 grid.



MILES OF HIGHWAY table with columns for STATE, COUNTY, LOCAL ROADS, OTHER ROADS, TOTAL FOR COUNTY.

ROCK CO.

DEPARTMENT OF TRANSPORTATION, STATE OFFICE BUILDING, Madison, Wisconsin, Scale 0 to 2 Miles, Contacted for JAN. 2006, Base compiled from U.S.G.S. Quadrangles 1:80,000 Series