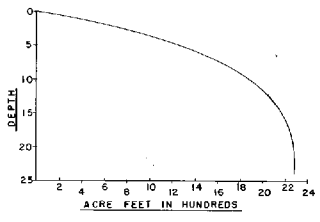
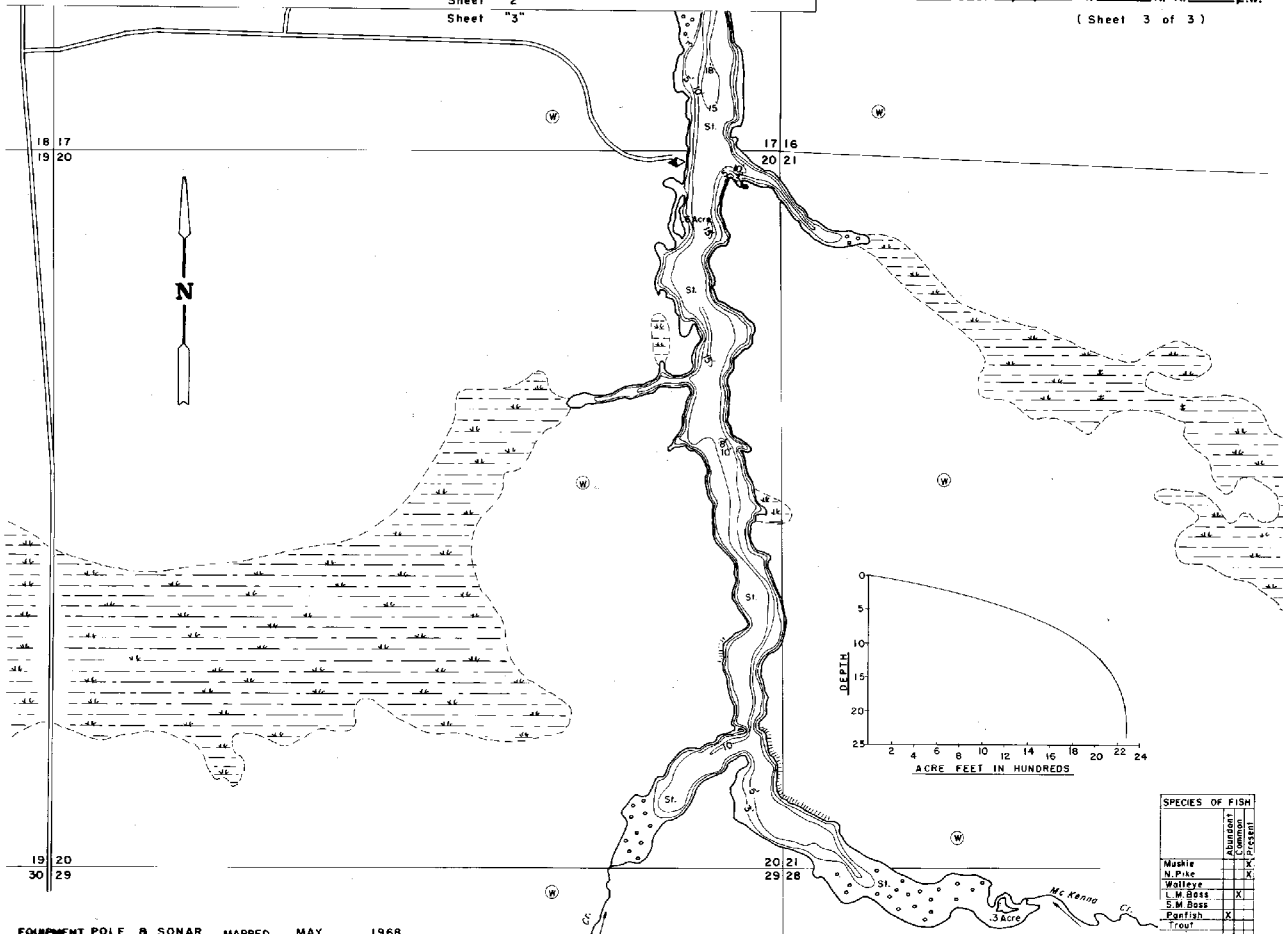


STATE OF WISCONSIN
DEPARTMENT OF NATURAL RESOURCES

LAKE SURVEY MAP

POTTER FLOWAGE LAKE JACKSON COUNTY
SEC. 16, 17, 20 T. 21 N. R. 1 W.
(Sheet 3 of 3)

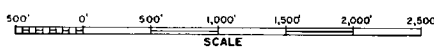
Sheet "2"
Sheet "3"



SPECIES OF FISH		Abundance	Common	Occasional
Muskie				X
N. Pike				X
Walleye				X
L. W. Bass				X
S. W. Bass				X
Perch				X
Trout				

EQUIPMENT POLE & SONAR MAPPED MAY 1968
NO. YR.

- TOPOGRAPHIC SYMBOLS**
- Brake
 - Partly wooded
 - Wooded
 - Cleared
 - Pastured
 - Agricultural
 - S.W. Bench Work
 - Dwelling
 - Resort
 - Steep slope
 - Indefinite shoreline
 - Marsh
 - Springs
 - Intermittent stream
 - Permanent inlet
 - Permanent outlet
 - Dam
- LAKE BOTTOM SYMBOLS**
- P. Peat
 - Mk. Muck
 - C. Clay
 - M. Marl
 - Sd. Sand
 - St. Silt
 - Gr. Gravel
 - R. Rubble
 - B. Bedrock
 - T. Submergent vegetation
 - E. Emergent vegetation
 - F. Floating vegetation
 - Stumps & Snags
- WATER ELEV. 90.10'



Access Access with Parking Boat Livery
Field work by R. Chap Drawn by E. Eaton

AREA 347.5 ACRES
UNDER 3FT. 31 %
OVER 20FT. 1 %
VOLUME 2,275 ACRE FT.
TOTAL ALK. 5 PPM
SHORELINE 15 MILES
MAX. DEPTH 24 FEET

Maps are not for navigation
Source-Wisconsin Department of Natural Resources
Hunt Fish Camp Wisconsin .Com 2005