

- LEGEND**
- Freeway
  - Multi-lane Divided
  - U.S. or State Hwy
  - County Trunk Hwy
  - Town Road
  - Firelane
  - Railroad
  - State Trail
  - Interchange
  - Highway Separation
  - Interstate Highway No.
  - U.S. Highway No.
  - State Highway No.
  - County Highway Letter
  - Great River Road
  - State Boundary
  - County Boundary
  - Civil Town Boundary
  - Section Line
- Dam
  - Hospital
  - Schools
  - Airport
  - County Seat
  - Unincorporated Village
  - Fish Hatchery
  - Game Farm
  - Public Hunt or Fish Grds.
  - Public Camp & Picnic Grds.
  - Banger Station
  - State Park
  - County Park
  - Rest Area
  - Wayside
- Without Facilities
  - Modern Facilities
  - Basic Facilities

**MILES OF HIGHWAY**  
as of Dec. 31, 2004

STATE.....48  
COUNTY.....152  
LOCAL ROADS.....257  
OTHER ROADS.....6  
TOTAL FOR COUNTY.....457

Land Area (2000 Census).....232.68 sq mi  
Population (2000 Census).....7,283  
County Seat.....Durand

**PEPIN CO.**

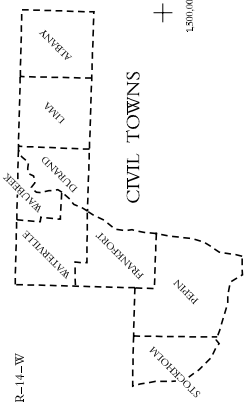
DEPARTMENT OF TRANSPORTATION  
STATE OFFICE BUILDING  
Madison, Wisconsin

SCALE 0 1 2 MILES  
Corrected for  
JAN 2006

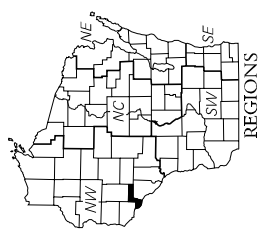
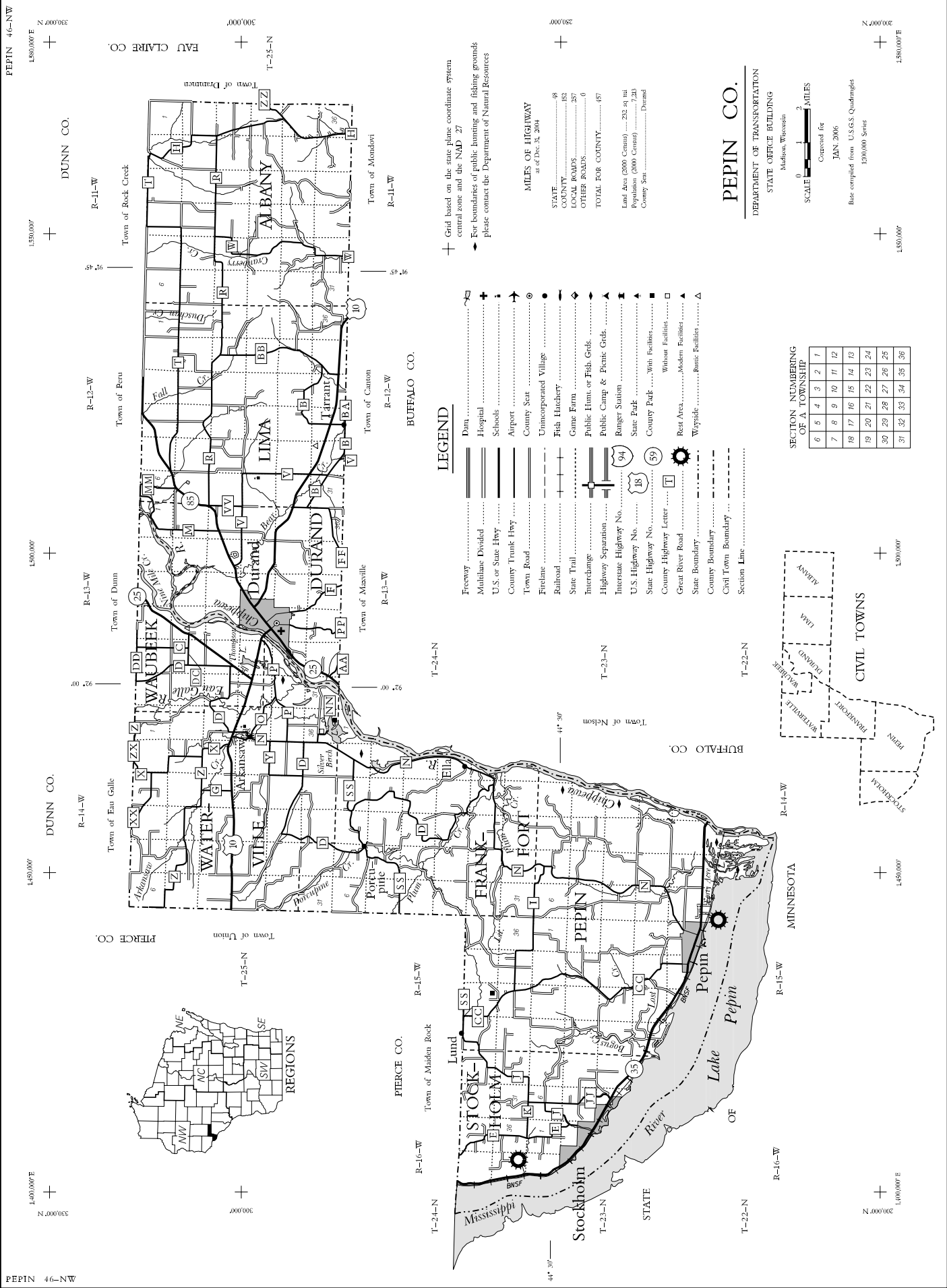
Base compiled from U.S.G.S. Quadrangles  
100,000 Series

**SECTION NUMBERING OF A TOWNSHIP**

6	5	4	3	2	1
7	8	9	10	11	12
18	17	16	15	14	13
19	20	21	22	23	24
30	29	28	27	26	25
37	32	33	34	35	36



Grid based on the state plane coordinate system central zone and the NAD 27  
For boundaries of public hunting and fishing grounds please contact the Department of Natural Resources



- LEGEND**
- Freeway
  - Multi-lane Divided
  - U.S. or State Hwy
  - County Trunk Hwy
  - Town Road
  - Firelane
  - Railroad
  - State Trail
  - Interchange
  - Highway Separation
  - Interstate Highway No.
  - U.S. Highway No.
  - State Highway No.
  - County Highway Letter
  - Great River Road
  - State Boundary
  - County Boundary
  - Civil Town Boundary
  - Section Line
- Dam
  - Hospital
  - Schools
  - Airport
  - County Seat
  - Unincorporated Village
  - Fish Hatchery
  - Game Farm
  - Public Hunt or Fish Grds.
  - Public Camp & Picnic Grds.
  - Banger Station
  - State Park
  - County Park
  - Rest Area
  - Wayside
- Without Facilities
  - Modern Facilities
  - Basic Facilities

**MILES OF HIGHWAY**  
as of Dec. 31, 2004

STATE.....48  
COUNTY.....152  
LOCAL ROADS.....257  
OTHER ROADS.....6  
TOTAL FOR COUNTY.....457

Land Area (2000 Census).....232.68 sq mi  
Population (2000 Census).....7,283  
County Seat.....Durand

**PEPIN CO.**

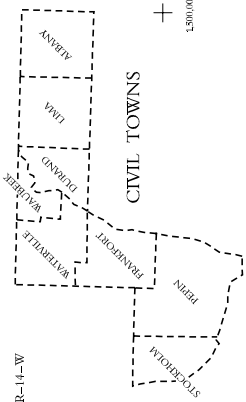
DEPARTMENT OF TRANSPORTATION  
STATE OFFICE BUILDING  
Madison, Wisconsin

SCALE 0 1 2 MILES  
Corrected for  
JAN 2006

Base compiled from U.S.G.S. Quadrangles  
100,000 Series

**SECTION NUMBERING OF A TOWNSHIP**

6	5	4	3	2	1
7	8	9	10	11	12
18	17	16	15	14	13
19	20	21	22	23	24
30	29	28	27	26	25
37	32	33	34	35	36



Grid based on the state plane coordinate system central zone and the NAD 27  
For boundaries of public hunting and fishing grounds please contact the Department of Natural Resources