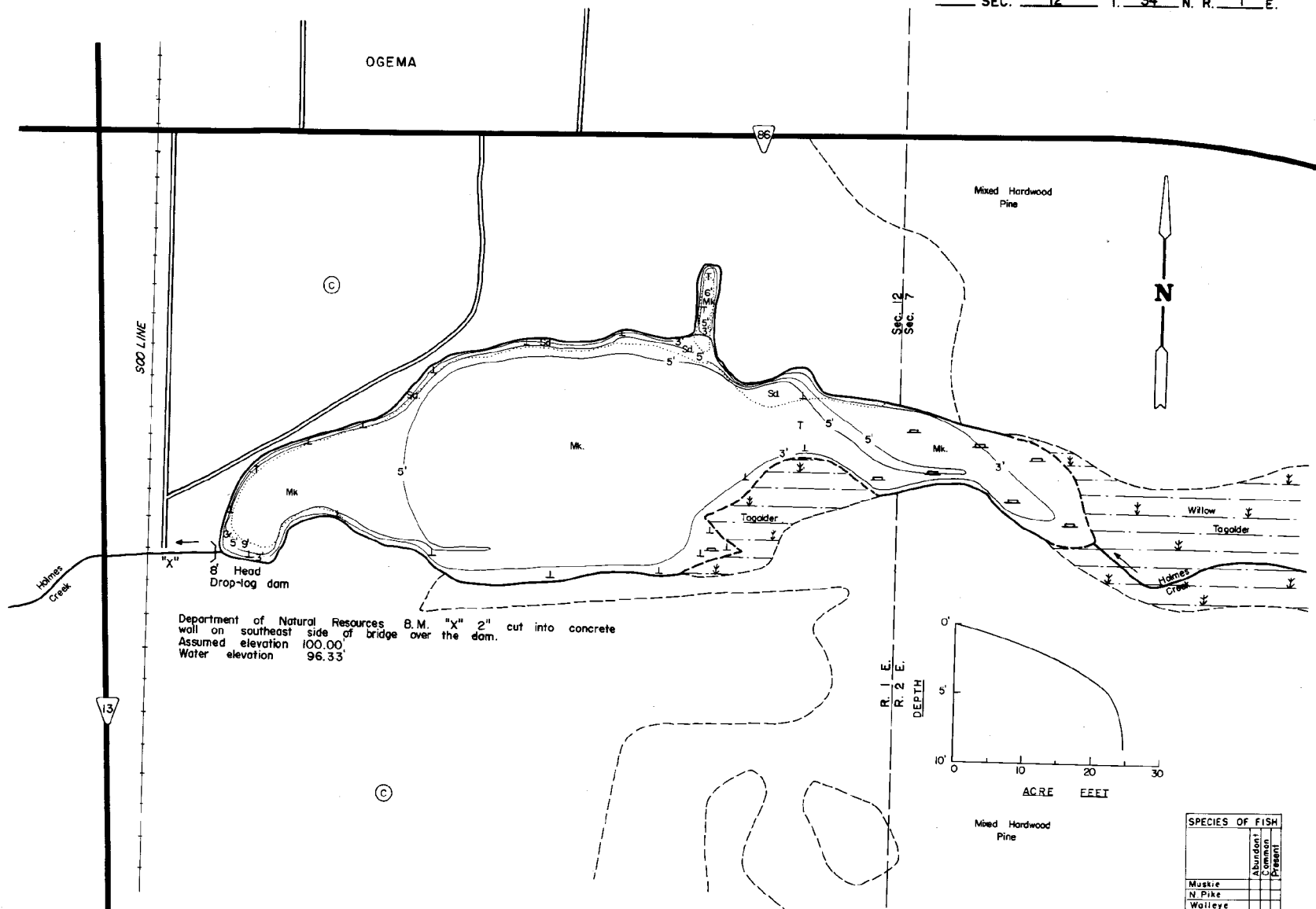


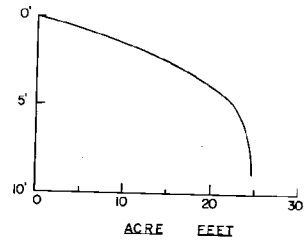
STATE OF WISCONSIN
DEPARTMENT OF NATURAL RESOURCES

LAKE SURVEY MAP

OGEMA MILL POND PRICE
LAKE COUNTY
SEC. 12 T. 34 N. R. 1 E.



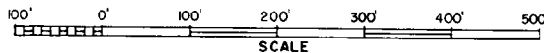
Department of Natural Resources B.M. "X" 2" cut into concrete
wall on southeast side of bridge over the dam.
Assumed elevation 100.00
Water elevation 96.33



SPECIES OF FISH		Abundant	Common	Present
Muskie				
N. Pike				
Walleye				
L. M. Bass			X	
S. M. Bass				
Panfish			X	
Trout				

EQUIPMENT RECORDING SONAR MAPPED SEPTEMBER 1968
MO. YR.

- TOPOGRAPHIC SYMBOLS
- Brush (|||||) Steep slope
 - Partially wooded (---) Indefinite shoreline
 - Wooded (---) Marsh
 - Cleared (C) Spring
 - Pastured (P) Intermittent stream
 - Agricultural (A) Permanent inlet
 - B.M. Bench Mark (B.M.) Permanent outlet
 - Dwelling (D) Dam
 - Resort (R)
- LAKE BOTTOM SYMBOLS
- P. Peat
 - Mk. Muck
 - C. Clay
 - M. Marl
 - Sd. Sand
 - St. Silt
 - Gr. Gravel
 - R. Rubble
 - Br. Bedrock
 - T. Submergent vegetation
 - Emergent vegetation
 - Floating vegetation
 - Stumps & Snags
- WATER ELEV. 96.33'



Access Access with Parking Boat Livery

AREA 6.02 ACRES
UNDER 3FT. 15.0 %
OVER 20FT. 0.0 %
VOLUME 24.86 ACRE FT.
TOTAL ALK. 48 P.P.M.
SHORELINE .61 MILES
MAX. DEPTH 9 FEET