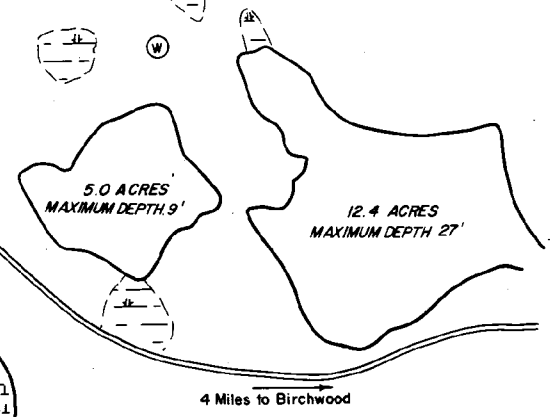
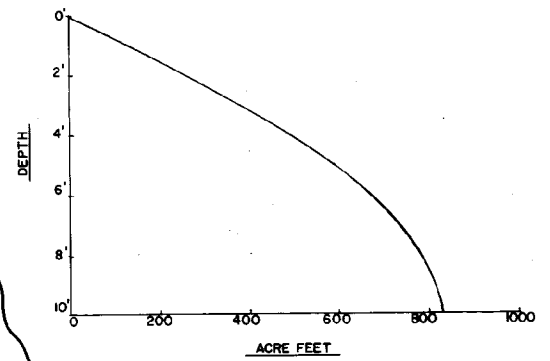
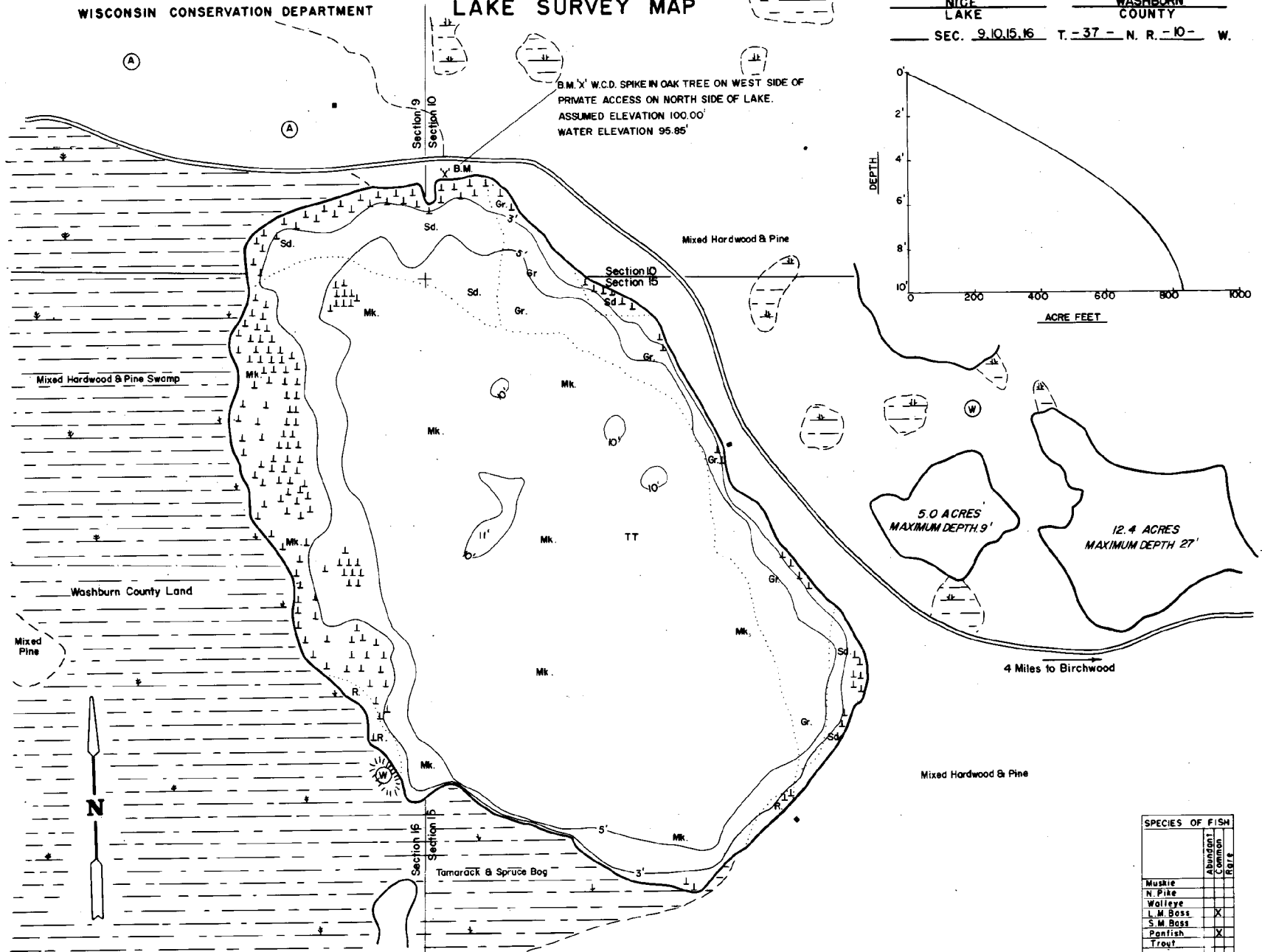


WISCONSIN CONSERVATION DEPARTMENT

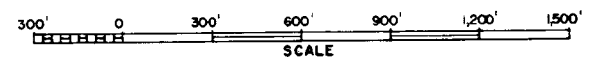
LAKE SURVEY MAP

NICE LAKE WASHBURN COUNTY
 SEC. 9.10.15.16 T. 37 - N. R. - 10 - W.



EQUIPMENT RECORDING SONAR MAPPED JULY 1966
 NO. YR.

- WATER ELEV. 95.85'
- TOPOGRAPHIC SYMBOLS
- ① Brush
 - ⊙ Partly wooded
 - ⊙ Wooded
 - ⊙ Cleared
 - ⊙ Pastured
 - ⊙ Agricultural
 - Indefinite shoreline
 - Marsh
 - Spring
 - Intermittent stream
 - Permanent inlet
 - Steep slope
 - Marsh
 - Spring
 - Intermittent stream
 - Permanent inlet
- LAKE BOTTOM SYMBOLS
- P. Peat
 - Mk. Muck
 - C. Clay
 - Gr. Gravel
 - R. Rubble
 - Br. Bedrock
 - ♂ Stumps & Snags



SPECIES OF FISH		Abundant	Common	Rare
Muskie				
N. Pike				
Walleye				
L. M. Bass	X			
S. M. Bass				
Panfish	X			
Trot				

AREA 137.7 ACRES
 UNDER 3FT. 15.7 %
 OVER 20FT. 0.0 %
 VOLUME 831.3 ACRE FT.
 TOTAL ALK. 5 P.P.M.
 SHORELINE 1.8 MILES