

WISCONSIN CONSERVATION DEPARTMENT

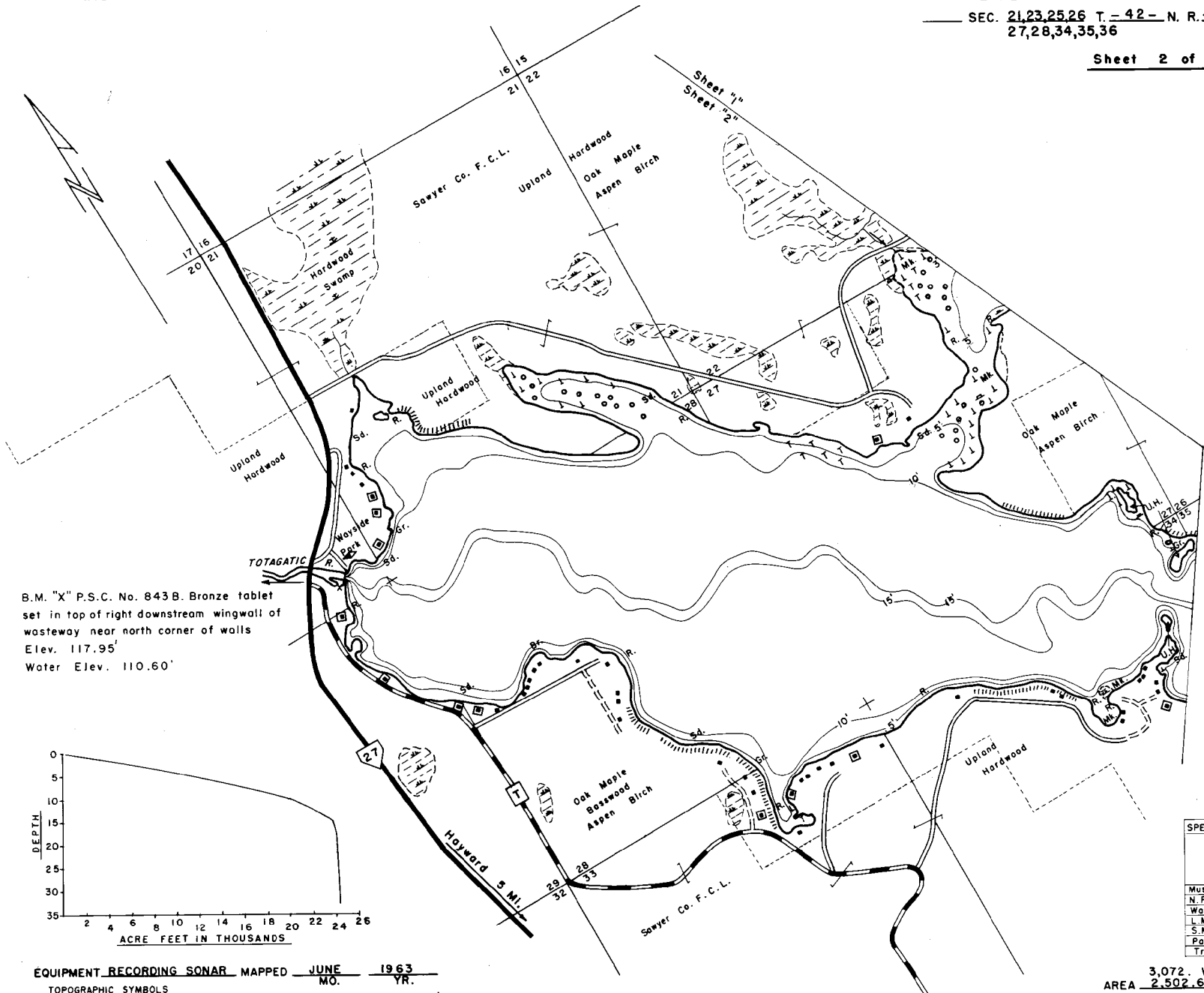
LAKE SURVEY MAP

NELSON
LAKE

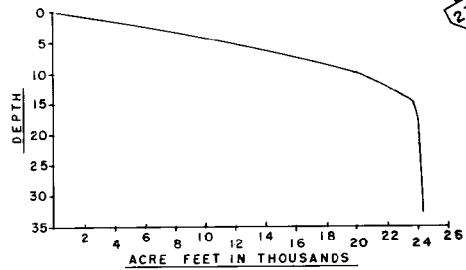
SAWYER
COUNTY

SEC. 21,23,25,26 T. 42 - N. R. - 9 - E.W.
27,28,34,35,36

Sheet 2 of 2

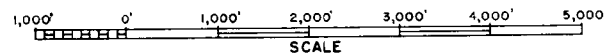


B.M. "X" P.S.C. No. 843 B. Bronze tablet set in top of right downstream wingwall of wasteway near north corner of walls Elev. 117.95' Water Elev. 110.60'



EQUIPMENT RECORDING SONAR MAPPED JUNE 1963 MO. YR.

- WATER ELEV. 110.60'
- | TOPOGRAPHIC SYMBOLS | | LAKE BOTTOM SYMBOLS | |
|----------------------|----------------------------|---------------------|-------------------------|
| (B) Brush | () Steep slope | P. Peat | Gr. Gravel |
| (M) Partially wooded | (---) Indefinite shoreline | R. Rubble | Stumps |
| (W) Wooded | (---) Marsh | Mk. Muck | Br. Bedrock |
| (C) Cleared | (o) Spring | C. Clay | T Submergent vegetation |
| (P) Pastured | (---) Intermittent stream | M. Marl | |
| (A) Agricultural | (---) Permanent inlet | | |
| B.M. Bench Mark | (---) Permanent outlet | | |



- ◇ Access ◀ Access with Parking ◆ Boat Livery

SPECIES OF FISH	Abundance	
	Common	Rare
Muskie		
N. Pike	X	
Walleye	X	
L.M. Bass	X	
S.M. Bass	X	
Panfish	X	
Trout		

3,072. WITH ISLANDS
AREA 2,502.6 ACRES
UNDER 5 FT. 19 %
OVER 20 FT. 2 %
VOLUME 24,088.0 ACRE FT.
TOTAL ALK. 23 P.P.M.
SHORELINE 31.4 MILES
MAX DEPTH 33 FEET