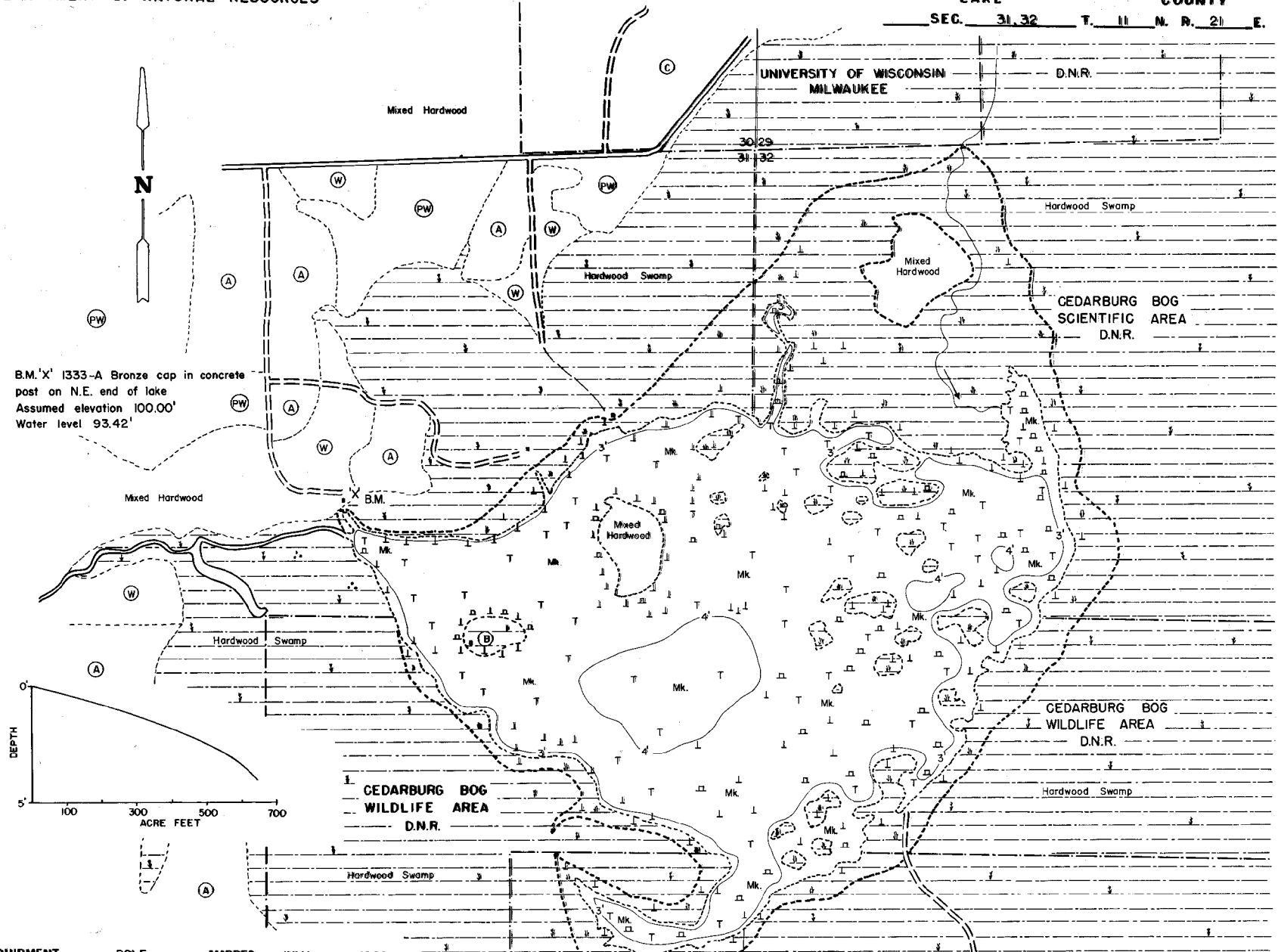


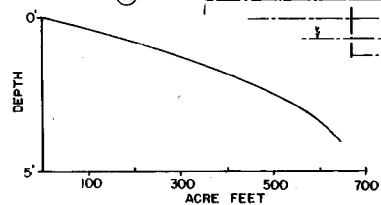
STATE OF WISCONSIN
DEPARTMENT OF NATURAL RESOURCES

LAKE SURVEY MAP


MUD LAKE
OZAUKEE COUNTY
SEC. 31, 32 T. 11 N. R. 21 E.



B.M. 'X' 1333-A Bronze cap in concrete post on N.E. end of lake
Assumed elevation 100.00'
Water level 93.42'



- EQUIPMENT MAPPED JULY 1969
- TOPOGRAPHIC SYMBOLS
- (B) Brush
 - (PW) Partially wooded
 - (W) Wooded
 - (C) Cleared
 - (P) Pastured
 - (A) Agricultural
 - B.M. Bench Mark
 - (D) Dwelling
 - (R) Rubble
 - (S) Steep slope
 - (---) Indefinite shoreline
 - (M) Marsh
 - (S) Spring
 - (---) Intermittent stream
 - (---) Permanent inlet
 - (---) Permanent outlet
 - (D) Dam
- LAKE BOTTOM SYMBOLS
- P. Peat
 - Mk. Muck
 - C. Clay
 - M. Marl
 - Sd. Sand
 - Sl. Silt
 - Gr. Gravel
 - R. Rubble
 - B. Boulders
 - Stumps & Snags
 - Rock danger to navigation
 - T Submergent vegetation
 - Emergent vegetation
 - Floating vegetation
 - Brush shelters



Access Access with Parking Boat Livery
Drawn by: C. Holt

SPECIES OF FISH	Abundance		
	Constant	Present	
Muskie			
N. Pike			
Walleye			
L. M. Bass			
S. M. Bass			
Panfish			

WATER AREA 245.4 ACRES
UNDER 3 FT. 45 %
OVER 20 FT. 0 %
MAX. DEPTH 4 FEET.
TOTAL ALK. 154 P.P.M.
VOLUME 644.5 ACRE FT.
SHORELINE 3.15 MILES