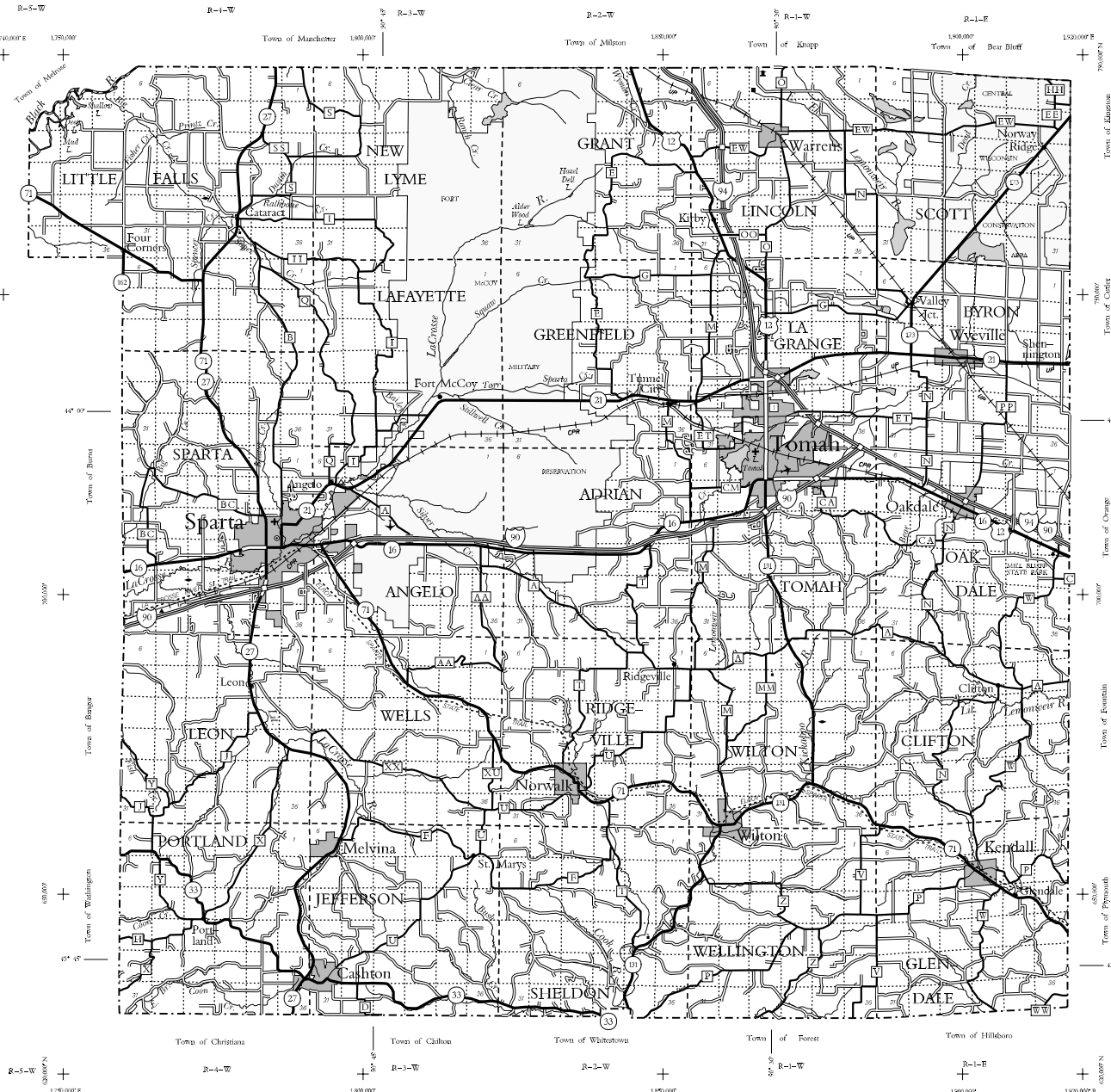


JACKSON CO.

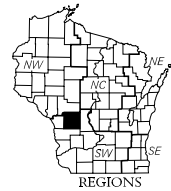
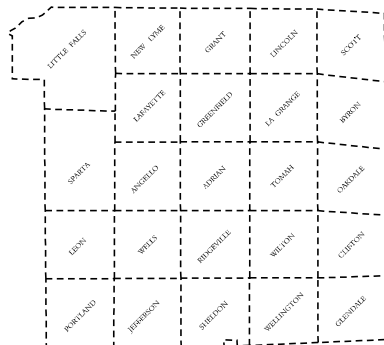
JACKSON CO.



LEGEND

- Freeway
- Multi-lane Divided
- U.S. or State Hwy
- County Trunk Hwy
- Town Road
- Pipeline
- Railroad
- State Trail
- Interchange
- Highway Separation
- Interstate Highway No.
- U.S. Highway No.
- State Highway No.
- County Highway Letter
- State Boundary
- County Boundary
- Civil Town Boundary
- Section Line
- Dam
- Hospital
- School
- Airport
- County Seat
- Unincorporated Village
- Fish Hatchery
- Game Farm
- Public Hunt or Fish Grnd.
- Public Camp & Picnic Grnd.
- Ranger Station
- State Park
- County Park
- Wild. Facility
- Recreation Area
- Woods Facility
- Wayside
- Veterans Administration Hospital

CIVIL TOWNS



SECTION NUMBERING OF A TOWNSHIP

6	8	4	7	2	1
7	8	9	10	11	12
18	17	16	15	14	13
18	20	21	22	23	24
30	28	29	27	26	25
31	32	33	34	35	36

MILES OF HIGHWAY

STATE	236
COUNTY	135
LOCAL	146
TOTAL	517

MONROE CO.
 DEPARTMENT OF TRANSPORTATION
 STATE OFFICE BUILDING
 MADISON, WISCONSIN
 SCALE 0 1 2 MILES
 Corrected for
 JAN. 2006
 Base compiled from U.S.G.S. Quadrangles
 1800000 Series

◆ For boundaries of public hunting and fishing grounds please contact the Department of Natural Resources
 + Grid based on the state plane coordinate system, south zone and the NAD 27