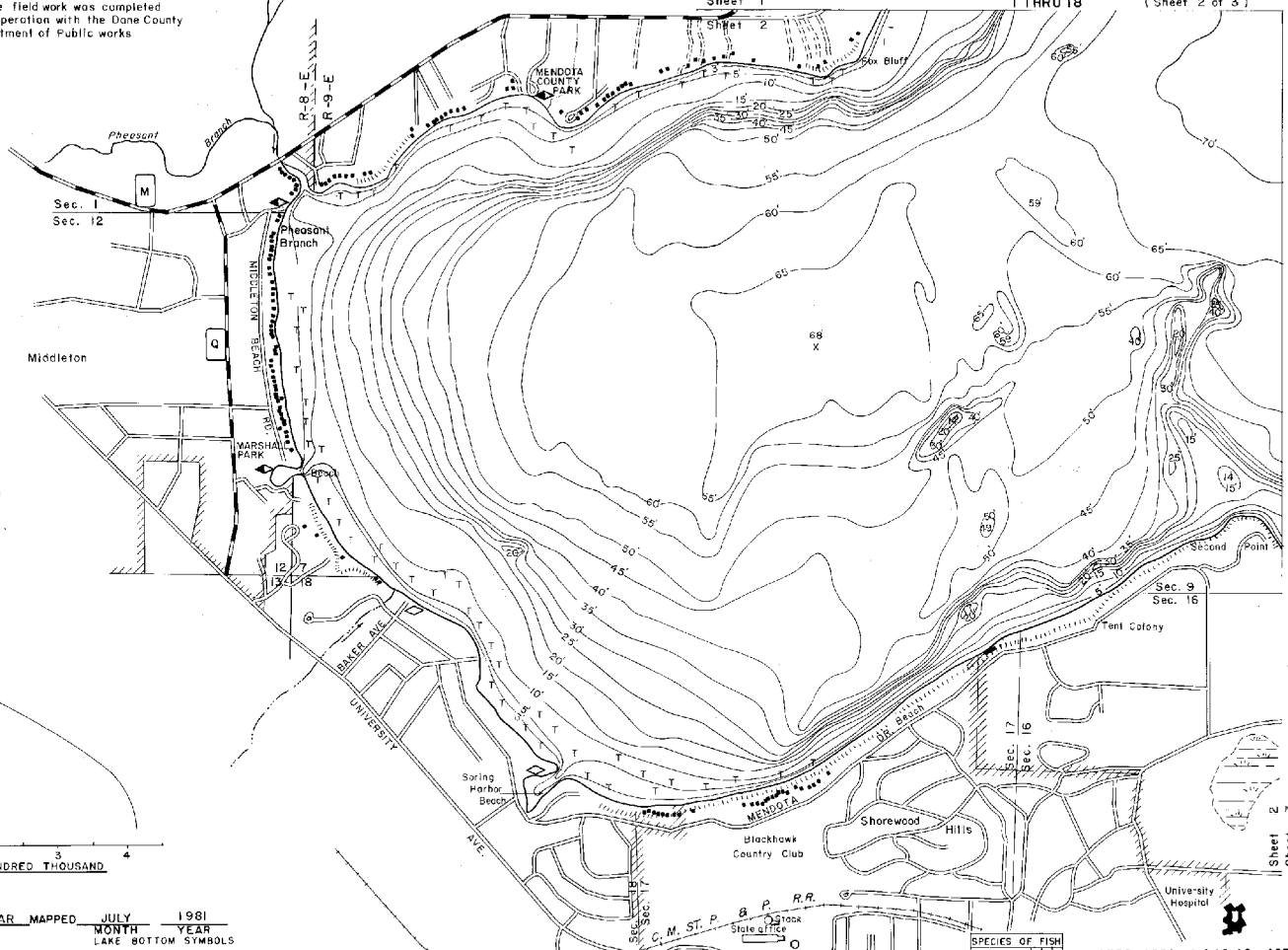
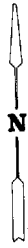


STATE OF WISCONSIN
DEPARTMENT OF NATURAL RESOURCES

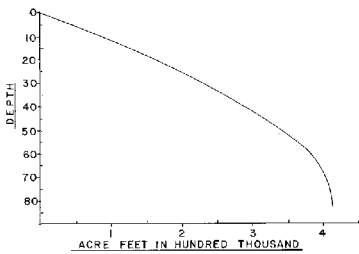
LAKE SURVEY MAP

MENDOTA LAKE
DANE COUNTY
SEC. 27, 28, 33, 34, 35 T. - 7, 8 - N. R. - 9 - E.
THRU 18 (Sheet 2 of 3)

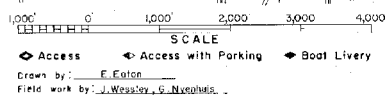
NOTE: The field work was completed in cooperation with the Dane County Department of Public works



Average water elevation
Sea level. 850.01



EQUIPMENT	RECORDING	SONAR	MAPPED	MONTH	YEAR	LAKE BOTTOM	SYMBOLS
				JULY	1961		
TOPOGRAPHIC SYMBOLS							
Brush						P. Peat	B. Boulders
Partially wooded						Mx. Muck	Stamps & Snags
Wooded						C. Clay	Rock danger to navigation
Cleared						M. Marl	Submergent vegetation
Pastured						Ss. Sand	Emergent vegetation
Agricultural						Sl. Silt	Floating vegetation
B.M. Bench Mark						Gr. Gravel	Brush shelters
Dwelling						R. Rubble	
Resort						D. Dam	
Camp						D.N.R. State owned land	
						Br. Bedrock	



SPECIES OF FISH	Abundant	Common	Present
Muskie			
N. Pike	X		
Walleye	X		
L. N. Bass	X		
S. M. Bass	X		
Parula	X		
Trot	X		

WATER AREA 9,842.46 ACRES
UNDER 3 FT. 9 %
OVER 20 FT. 70 %
MAX. DEPTH 83 FEET
TOTAL ALK. 14.0 P.P.M.
VOLUME 413,280.52 ACRE FT.
MAIN SHORELINE 21.923 MI.
ISLAND SHORELINE MI.

Maps are not for navigation
Source-Wisconsin Department of Natural Resources
Hunt Fish Camp Wisconsin .Com 2005