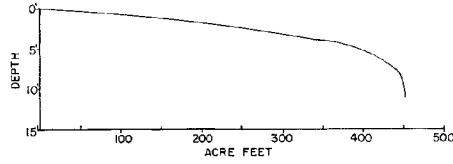


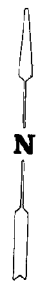
STATE OF WISCONSIN  
DEPARTMENT OF NATURAL RESOURCES

LAKE SURVEY MAP

LOWER SPRING LAKE      JEFFERSON COUNTY  
SEC. 22, 23      T. 5 N. R. 16 E.

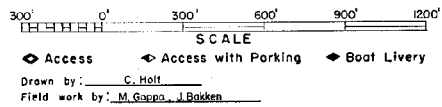


DNR B.M. 'X' Top of outlet E of first bridge going east on S.T.H. '59'  
Assumed elevation 100.00'  
Water level 97.96'



EQUIPMENT RECORDING SONAR MAPPED JULY 1970  
MONTH YEAR  
LAKE BOTTOM SYMBOLS

- | TOPOGRAPHIC SYMBOLS   |                           | LAKE BOTTOM SYMBOLS |                             |
|-----------------------|---------------------------|---------------------|-----------------------------|
| (B) Brush             | Steep slope               | P Peat              | B Boulders                  |
| (PW) Partially wooded | ~ Indefinite shoreline    | Mk. Muck            | ⚡ Stumps & Snags            |
| (W) Wooded            | ~ Marsh                   | C. Clay             | ⚡ Rock danger to navigation |
| (C) Cleared           | ~ Spring                  | M. Marl             | T Submergent vegetation     |
| (P) Pastured          | ~ Intermittent stream     | Sd. Sand            | I Emergent vegetation       |
| (A) Agricultural      | ~ Permanent inlet         | St. Silt            | ~ Floating vegetation       |
| B.M. Bench Mark       | ~ Permanent outlet        | Gr. Gravel          | ~ Brush shelters            |
| ■ Dwelling            | ~ Dam                     | R. Rubble           |                             |
| ■ Resort              | ~ D.N.R. State owned land | Br. Bedrock         |                             |
| ■ Camp                |                           |                     |                             |



SPECIES OF FISH	ABUNDANT	
	COMMON	PRESENT
Muskie		
N. Pike		
Walleye		
L. M. Bass	X	X
S. M. Bass		
Panfish	X	X
Trout		

WATER AREA 103.5 ACRES  
UNDER 3 FT. 19.4 %  
OVER 20 FT. 0 %  
MAX. DEPTH 11 FEET  
TOTAL ALK. 230 P.P.M.  
VOLUME 461.1 ACRE FT.  
SHORELINE 3.1 MILES

Maps are not for navigation  
Source-Wisconsin Department of Natural Resources  
Hunt Fish Camp Wisconsin .Com 2005