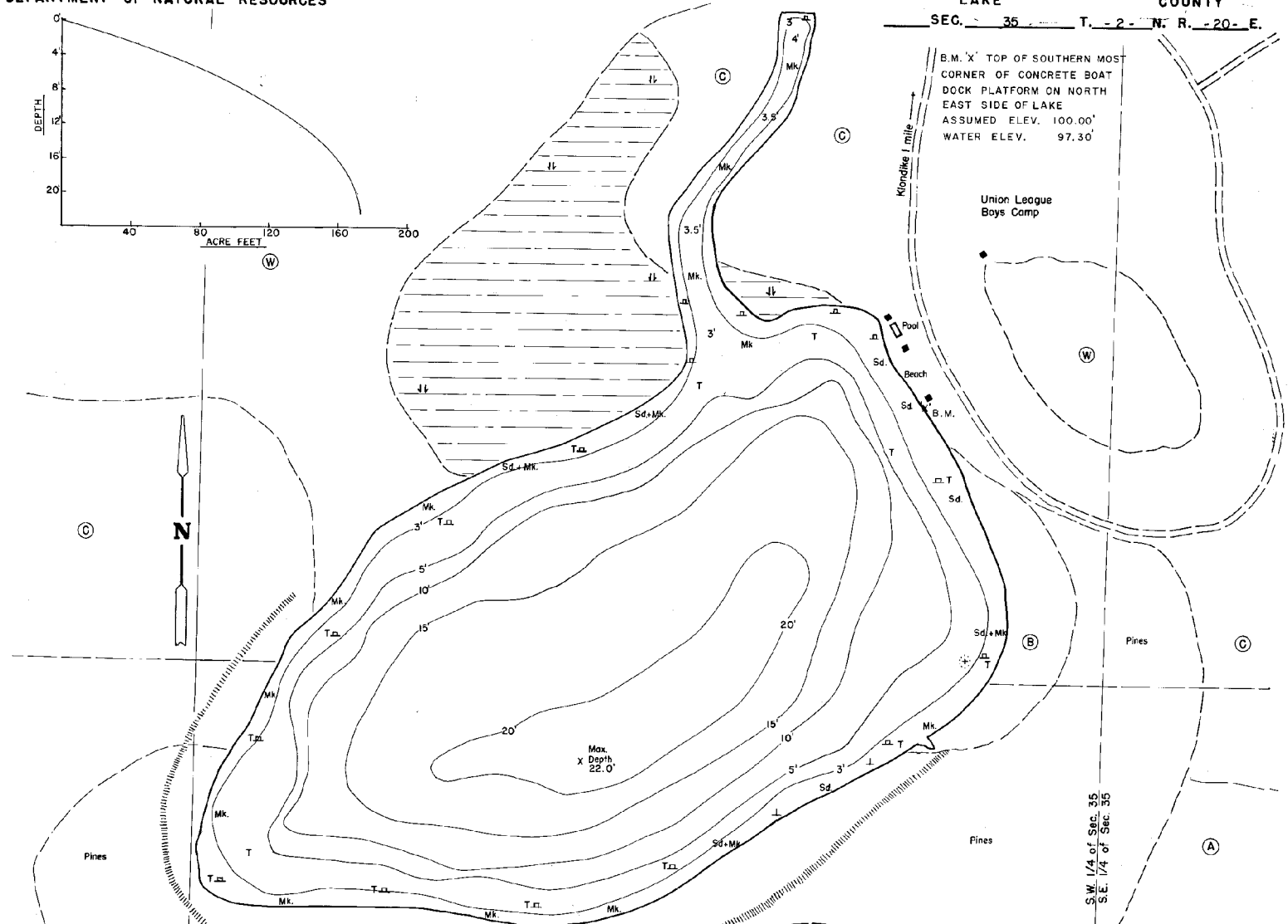
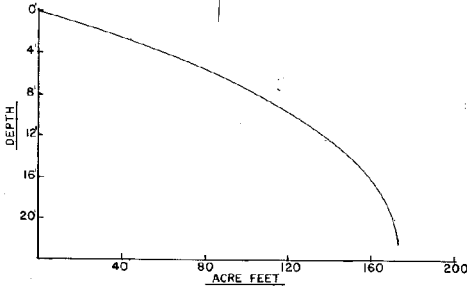


STATE OF WISCONSIN
DEPARTMENT OF NATURAL RESOURCES

LAKE SURVEY MAP

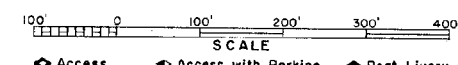
LEAGUE LAKE KENOSHA COUNTY
SEC. 35 T. 2 N. R. 20 E.



B.M. X' TOP OF SOUTHERN MOST CORNER OF CONCRETE BOAT DOCK PLATFORM ON NORTH EAST SIDE OF LAKE ASSUMED ELEV. 100.00' WATER ELEV. 97.30'

EQUIPMENT RECORDING SONAR MAPPED JULY 1970

- TOPOGRAPHIC SYMBOLS
- Brush
 - Partially wooded
 - Wooded
 - Cleared
 - Pastured
 - Agricultural
 - B.M. Bench Mark
 - Dwelling
 - Resort
 - Camp
- LAKE BOTTOM SYMBOLS
- P. Peat
 - Mk. Muck
 - C. Clay
 - M. Marl
 - Sd. Sand
 - Sl. Silt
 - Gr. Gravel
 - R. Rubble
 - Bc. Bedrock
- LAKE BOTTOM SYMBOLS
- B Boulders
 - S Stumps & Snags
 - R Rock danger to navigation
 - T Submergent vegetation
 - I Emergent vegetation
 - F Floating vegetation
 - BS Brush shelters



Access Access with Parking Boat Livery
Drawn by: W. Snyders
Field work by: M. J. Gappa, J. Bakken

SPECIES OF FISH	PRESENT		
	Observed	Common	Present
Muskie			
N. Pike			X
Walleye			X
L.M. Bass			X
S.M. Bass			X
Panfish			X
Trout			

WATER AREA 16.0 ACRES
UNDER 3 FT. 13.9 %
OVER 20 FT. 9.3 %
MAX. DEPTH 22.0 FEET.
TOTAL ALK. 192 P.P.M.
VOLUME 171.2 ACRE FT.
SHORELINE .81 MILES

Maps are not for navigation
Source-Wisconsin Department of Natural Resources
Hunt Fish Camp Wisconsin .Com 2005