

WISCONSIN CONSERVATION DEPARTMENT

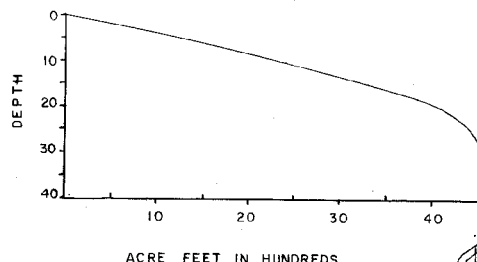
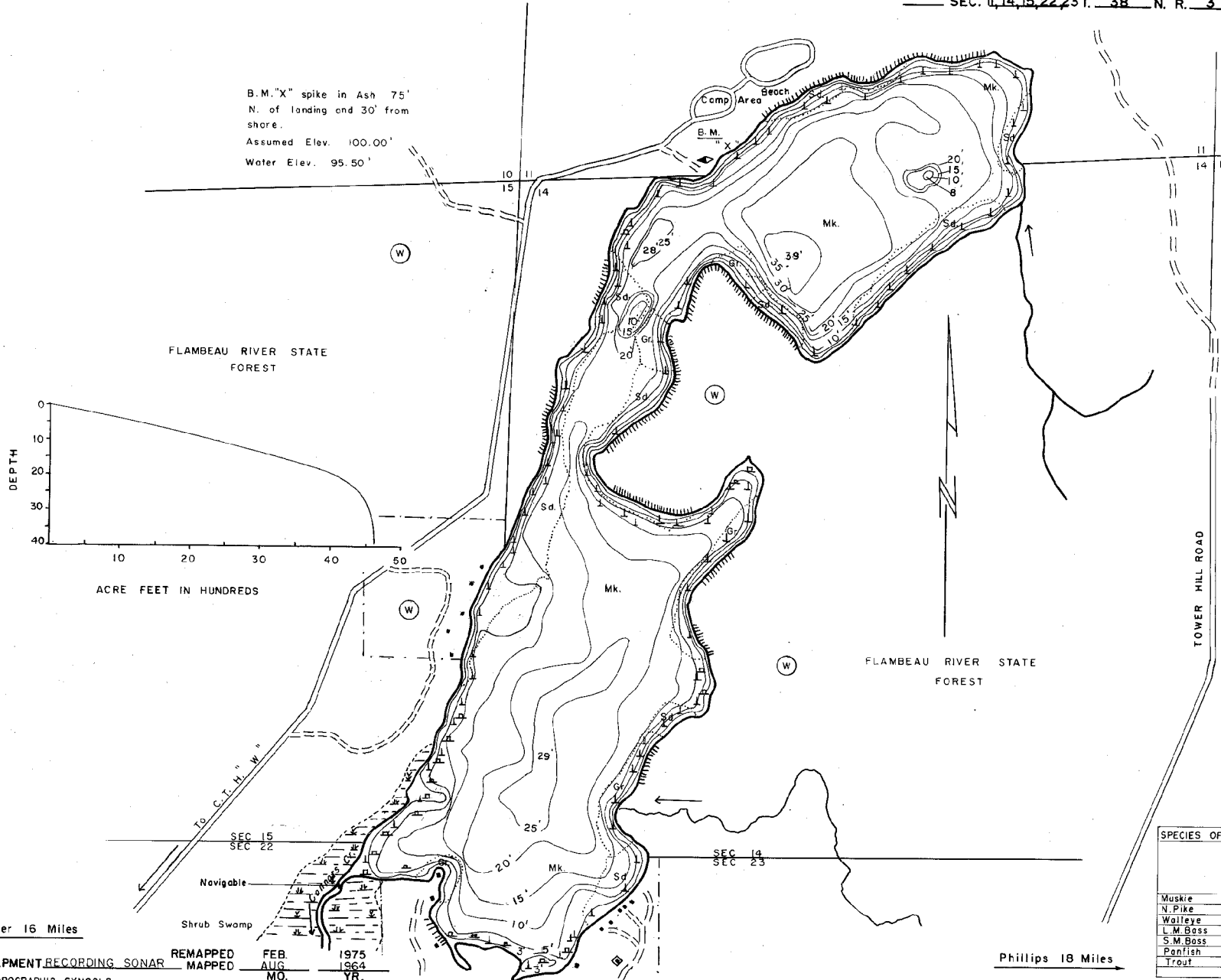
LAKE SURVEY MAP

LAKE OF THE PINES
LAKE

SAWYER
COUNTY

SEC. 14, 15, 22, 23 T. 38 N. R. 3 F.W.

B.M. "X" spike in Ash 75'
N. of landing and 30' from
shore.
Assumed Elev. 100.00'
Water Elev. 95.50'

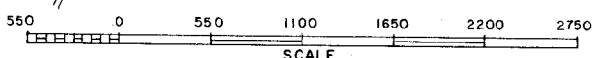


SPECIES OF FISH	
	Abundant Common Rare
Muskie	X
N. Pike	X
Walleye	X
L.M. Bass	X
S.M. Bass	X
Panfish	X
Trout	X

EQUIPMENT RECORDING SONAR REMAPPED FEB 1975
MAPPED AUG 1964
MO. YR.

WATER ELEV. 95.5

- TOPOGRAPHIC SYMBOLS
- (B) Brush
 - (PW) Partially wooded
 - (W) Wooded
 - (C) Cleared
 - (P) Pastured
 - (A) Agricultural
 - B.M. Bench Mark
 - Dwelling
 - ||||| Steep slope
 - - - Indefinite shoreline
 - Marsh
 - Spring
 - Intermittent stream
 - Permanent inlet
 - Permanent outlet
 - Dam
- LAKE BOTTOM SYMBOLS
- P. Peat
 - Gr. Gravel
 - Mk. Muck
 - R. Rubble
 - C. Clay
 - Br. Bedrock
 - M. Marl
 - T. Submergent vegetation
 - Sd. Sand
 - J. Emergent vegetation



Phillips 18 Miles

AREA 273 ACRES
UNDER 3FT. 7%
OVER 20FT. 36%
VOLUME 4636.29 ACRE FT.
TOTAL ALK. 51 P.P.M.
SHORELINE 4.89 MILES

- ◇ Access
- ◇ Access with Parking
- ◆ Boat Landing