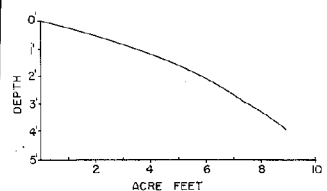
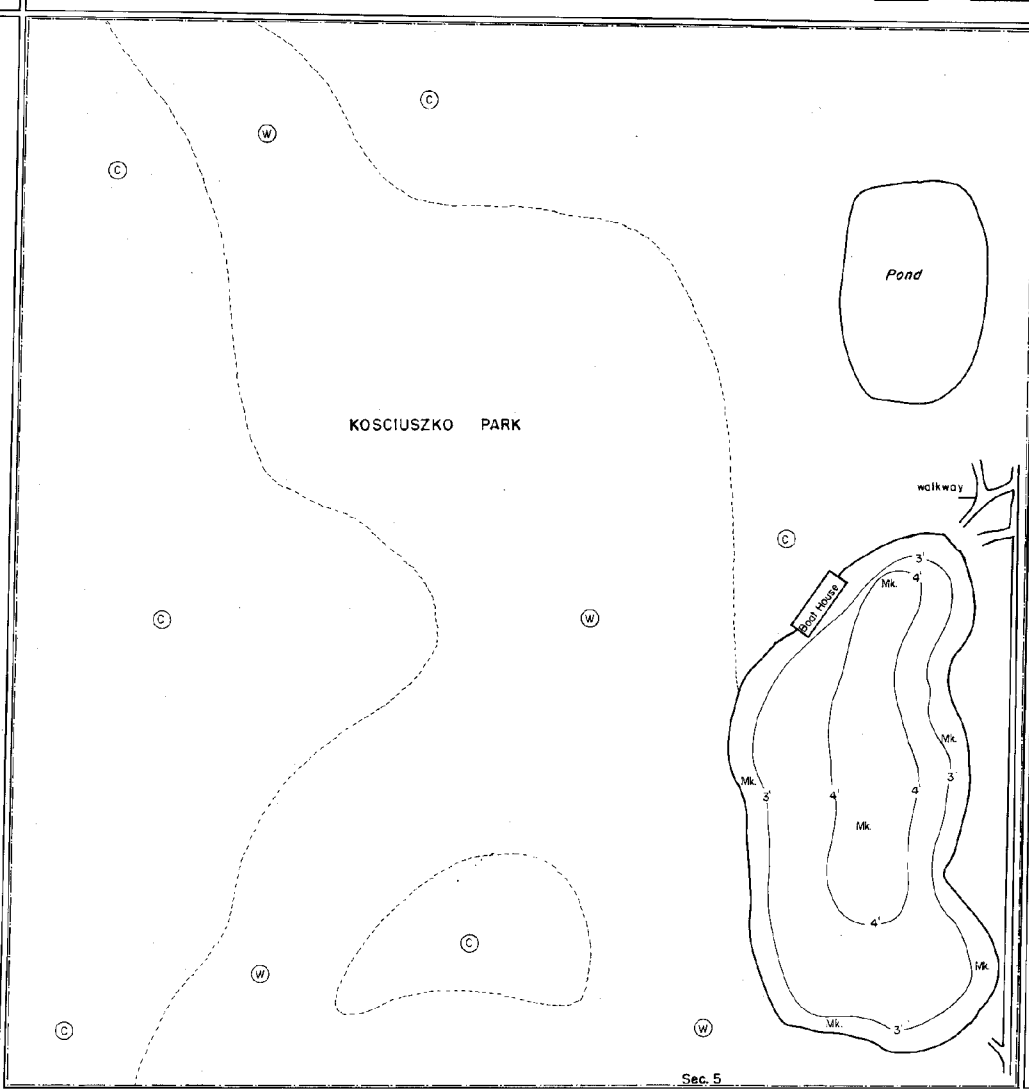


STATE OF WISCONSIN  
DEPARTMENT OF NATURAL RESOURCES

LAKE SURVEY MAP

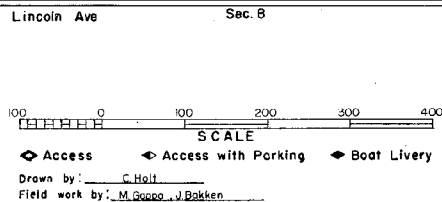
KOSCIUSZKO PARK POND  
LAKE  
MILWAUKEE COUNTY  
SEC. 5 T. 6 N. R. 22 E.



EQUIPMENT RECORDING SONAR MAPPED MAY 1970

- TOPOGRAPHIC SYMBOLS
- (B) Brush
  - (PW) Partially wooded
  - (W) Wooded
  - (C) Cleared
  - (P) Pastured
  - (A) Agricultural
  - B.M. Bench Mark
  - Dwelling
  - Resort
  - Comp

- LAKE BOTTOM SYMBOLS
- P. Peat
  - Mk. Muck
  - C. Clay
  - M. Marl
  - Sd. Sand
  - St. Silt
  - Gr. Gravel
  - R. Rubble
  - Br. Bedrock
  - B. Boulders
  - Slumps & Snags
  - Rock danger to navigation
  - Submergent vegetation
  - Emergent vegetation
  - Floating vegetation
  - Brush shelters



SPECIES OF FISH	
	Abundant Common Present
Muskie	
N. Pike	
Walleye	
L.M. Bass	
S.M. Bass	
Panfish	X
Trout	

WATER AREA 3.4 ACRES  
UNDER 3 FT. 35 %  
OVER 20 FT. 0 %  
MAX. DEPTH 4 FEET  
TOTAL ALK. 117 P.P.M.  
VOLUME 8.9 ACRE FT.  
SHORELINE 0.31 MILES

Maps are not for navigation  
Source-Wisconsin Department of Natural Resources  
Hunt Fish Camp Wisconsin .Com 2005