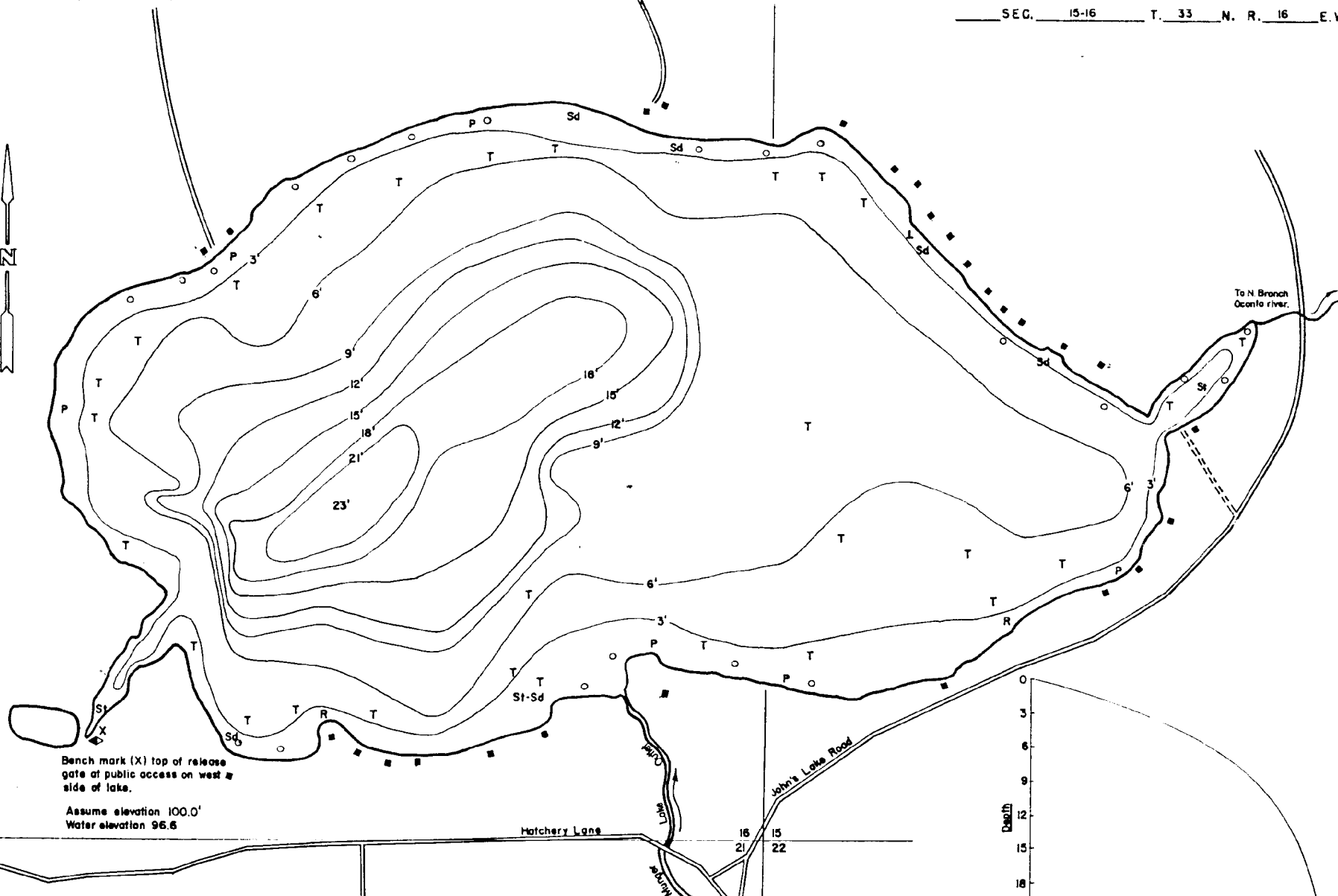
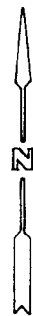


STATE OF WISCONSIN
DEPARTMENT OF NATURAL RESOURCES

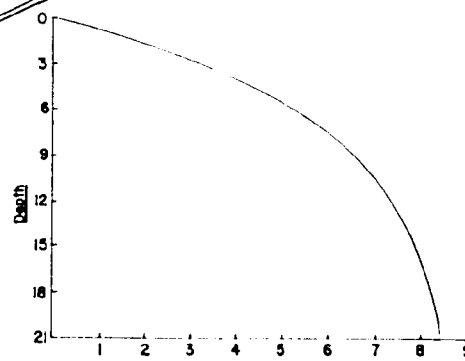
LAKE SURVEY MAP

JOHN'S LAKE OCONTO COUNTY
SEC. 15-16 T. 33 N. R. 16 E. W.



Bench mark (X) top of release gate of public access on west side of lake.

Assume elevation 100.0'
Water elevation 96.6



EQUIPMENT RECORDING SONAR MAPPED JUNE 1975
MONTH YEAR
LAKE BOTTOM SYMBOLS

| TOPOGRAPHIC SYMBOLS | | LAKE BOTTOM SYMBOLS | |
|---------------------|-------------------------|---------------------|---------------------------|
| | Steep slope | P | Peat |
| | Indefinite shoreline | Mb | Mud |
| | Marsh | C | Clay |
| | Spring | M | Marl |
| | Intermittent stream | Sd | Sand |
| | Permanent inlet | Sl | Sill |
| | Permanent outlet | Gr | Gravel |
| | Dem | R | Rubble |
| | D.N.R. State owned land | Bc | Bedrock |
| | | B | Boulders |
| | | Stumps | Stumps & Snags |
| | | Rock | Rock danger to navigation |
| | | T | Submergent vegetation |
| | | I | Emergent vegetation |
| | | F | Floating vegetation |
| | | BS | Brush shelters |



Access Access with Parking Boat Livery
Drawn by W. Berwig

| SPECIES OF FISH | Abundance | |
|-----------------|-----------|---------|
| | Common | Present |
| Muskie | | |
| N Pike | X | |
| Walleye | | |
| L. M. Bass | X | |
| S. M. Bass | | |
| Panfish | X | |
| Tie | | |

Acres feet in hundreds

WATER AREA 104 ACRES
UNDER 3 FT. 36 %
OVER 20 FT. 1 %
MAX. DEPTH 23 FEET.
TOTAL ALK. 103 P.P.M.
VOLUME 651.5 ACRE FT.
MAIN SHORELINE 1.67 MI.