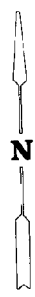


STATE OF WISCONSIN
DEPARTMENT OF NATURAL RESOURCES

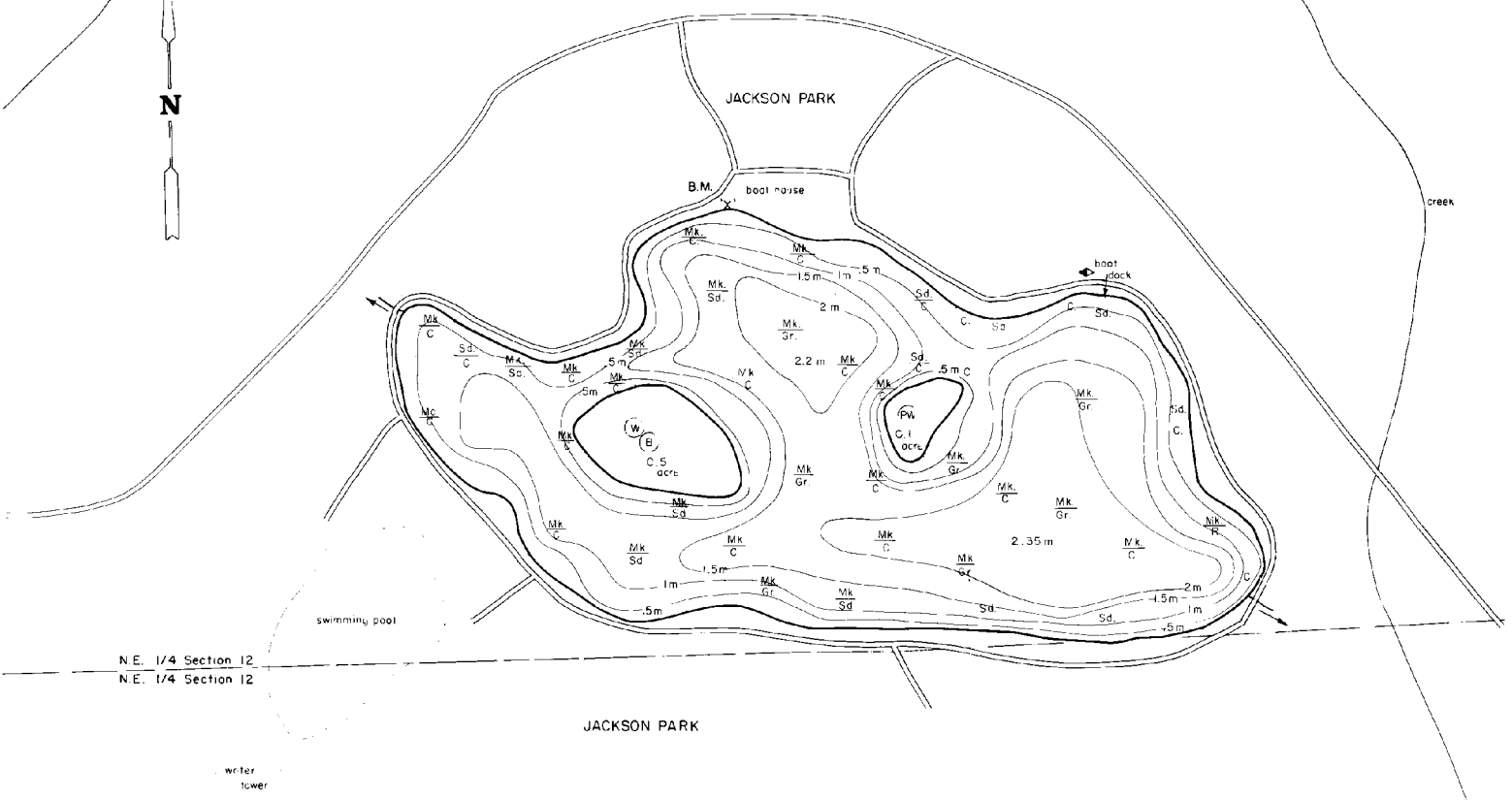
LAKE SURVEY MAP

JACKSON PARK POND LAKE MILWAUKEE COUNTY
SEC. 12 T. 6 N. R. 21 E.

Department of Natural Resources Bench Mark.
Western-most concrete structure by boat house.
Assumed Elevation 100.00
Water Elevation 98.08' (4/30/70)



MILWAUKEE



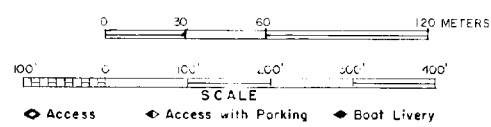
NE 1/4 Section 12
NE 1/4 Section 12

JACKSON PARK

To convert feet to meters
multiply by .3048
To convert meters to feet
multiply by 3.2808

EQUIPMENT	SECCHI DISK	MAPPED	APRIL	1970
TOPOGRAPHIC SYMBOLS		MONTH	YEAR	
(B)	Brush		Steep slope	P. Peat
(PW)	Partially wooded	-----	Indefinite shoreline	Mk Muck
(W)	Wooded		Marsh	C. Clay
(C)	Cleared	-----	Spring	M. Marl
(P)	Pastured	-----	Intermittent stream	Sd. Sand
(A)	Agricultural	-----	Permanent inlet	Sl. Silt
B.M.	Bench Mark	-----	Permanent outlet	Gr. Gravel
■	Dwelling	-----	Dam	R. Rubble
□	Resort	-----	D.N.R. State owned land	Bc. Bedrock
□	Camp	-----		

LAKE BOTTOM SYMBOLS	
B	Boulders
⊗	Stumps & Snags
⊗	Rock danger to navigation
T	Submergent vegetation
⊥	Emergent vegetation
⊥	Floating vegetation
⊥	Brush shelters



Drawn by: E. Eaton
Field work by: N. C. Reilly

SPECIES OF FISH	Abundance		
	Common	Present	
Muskie			
N. Pike			
Walleye			
L. M. Bass			
S. M. Bass			
Panfish	X		
Trout			

WATER AREA 3.37 HECTARES
8.4 ACRES
UNDER 1 METER 37 %
OVER 3 METERS 0 %
MAX. DEPTH 2.3 METERS
TOTAL ALK. 124 P.P.M.
VOLUME 45,724.93 CU. METERS
SHORELINE 868.68 METERS
IS SHORELINE 274.32 METERS

Maps are not for navigation
Source-Wisconsin Department of Natural Resources
Hunt Fish Camp Wisconsin .Com 2005