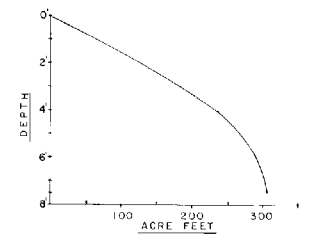
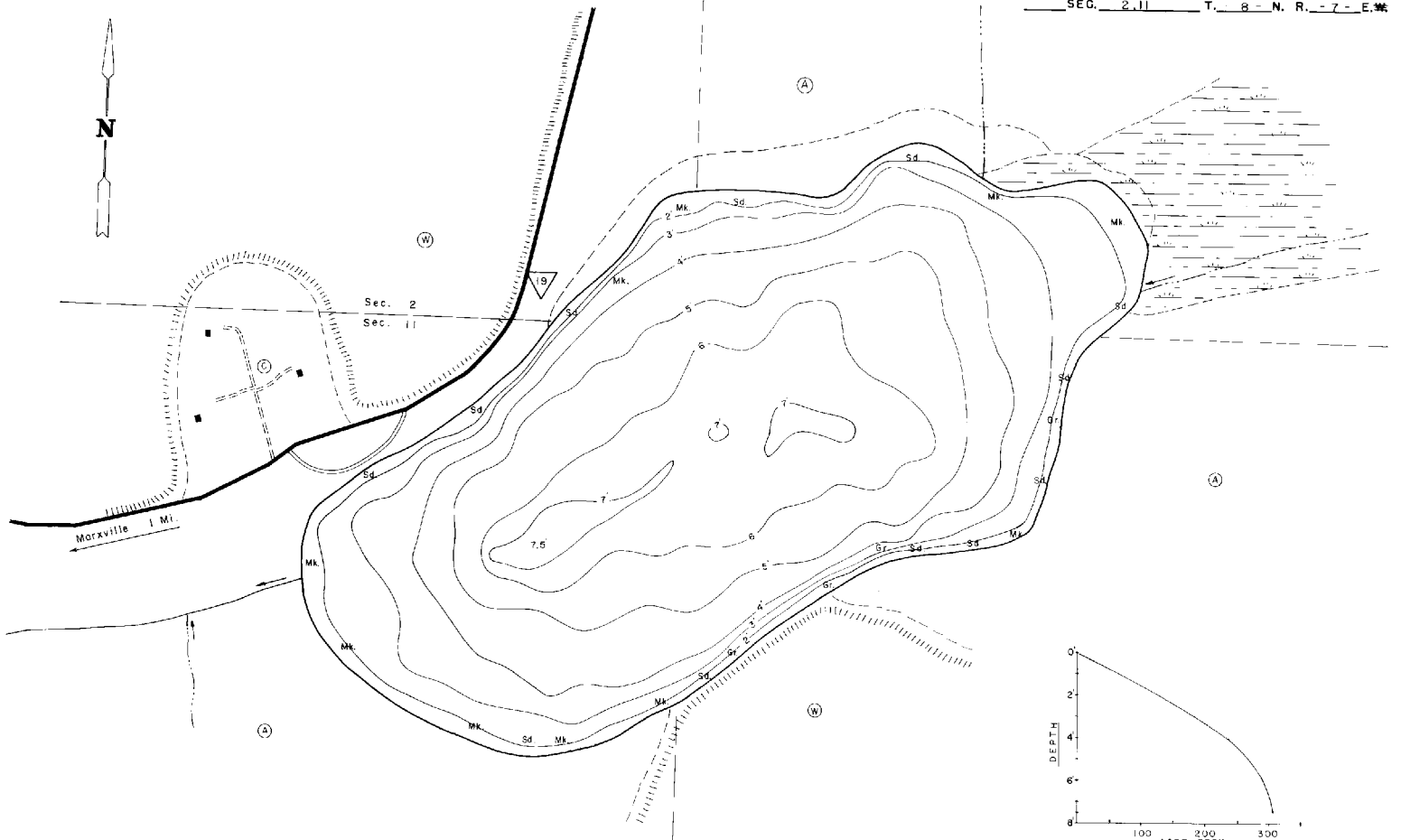


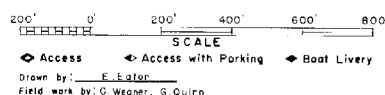
STATE OF WISCONSIN  
DEPARTMENT OF NATURAL RESOURCES

LAKE SURVEY MAP

INDIAN LAKE DANE COUNTY  
SEG. 2.11 T. 8 - N. R. - 7 - E. #



EQUIPMENT	SOUNDING	POLE	MAPPED	MARCH	1991																										
TOPOGRAPHIC SYMBOLS			MONTH	YEAR	LAKE BOTTOM SYMBOLS																										
(B) Brush	(W) Partially wooded	(C) Cleared	(P) Pastured	(A) Agricultural	B.M. Bench Mark	(D) Dwelling	(R) Resort	(C) Camp	Steep slope	----- Indefinite shoreline	Spring	Intermittent stream	Permanent inlet	Permanent outlet	Dom	D.N.R. State owned land	P. Peat	Mk. Muck	C. Clay	Sd. Sand	St. Silt	Gr. Gravel	R. Rubble	Bc. Bedrock	B Boulders	Stumps & Snags	Rock danger to navigation	T Submergent vegetation	I Emergent vegetation	Floating vegetation	Brush shelters



SPECIES OF FISH		WATER	SHORELINE	PERCENT		
MUSKIE	N. PIKE	WALLEYE	L. M. BASS	S. M. BASS	PANFISH	TROUT
			X		X	

WATER AREA	67.2	ACRES
UNDER 3 FT.	21	%
OVER 20 FT.	0	%
MAX. DEPTH	7.5	FEET
TOTAL A.L.K.	130	P.P.M.
VOLUME	304.4	ACRE FT.
MAIN SHORELINE	1.349	MI.
ISLAND SHORELINE		MI.

Maps are not for navigation  
Source-Wisconsin Department of Natural Resources  
Hunt Fish Camp Wisconsin .Com 2005