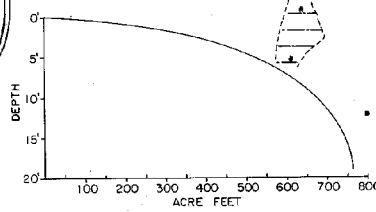
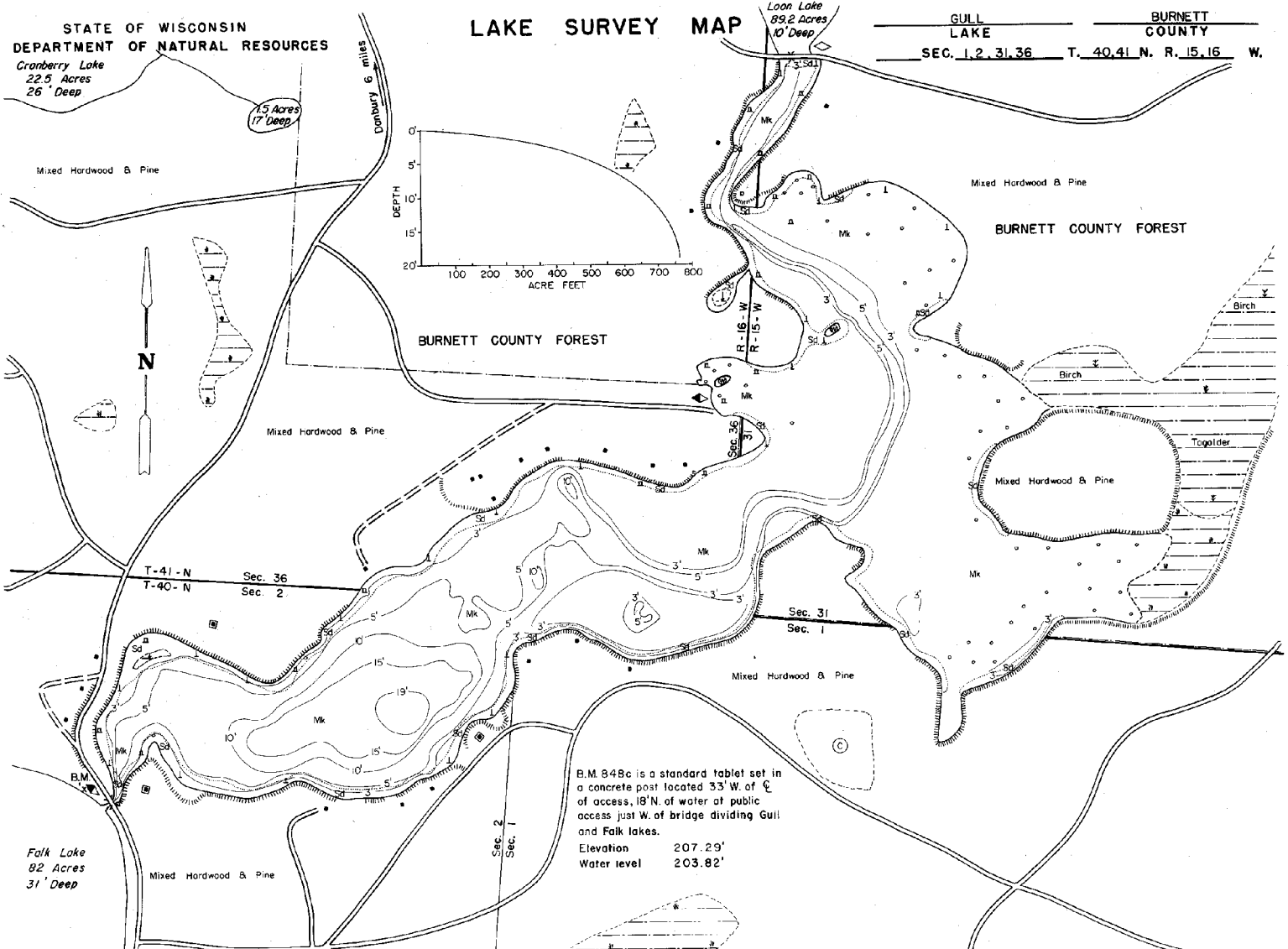


# Hunt Fish Camp Wisconsin

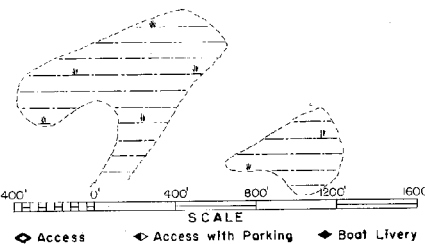
STATE OF WISCONSIN  
DEPARTMENT OF NATURAL RESOURCES  
Cranberry Lake  
22.5 Acres  
26' Deep

## LAKE SURVEY MAP

GULL LAKE  
BURNETT COUNTY  
SEC. 1, 2, 31, 36 T. 40.41 N. R. 15.16 W.



B.M. 848c is a standard tablet set in a concrete post located 33' W. of C of access, 18' N. of water at public access just W. of bridge dividing Gull and Falk lakes.  
Elevation 207.29'  
Water level 203.82'



- | EQUIPMENT             | RECORDING               | SONAR | MAPPED | MAY        | 1971                        |
|-----------------------|-------------------------|-------|--------|------------|-----------------------------|
| TOPOGRAPHIC SYMBOLS   |                         |       |        | NO. LAKE   | YEAR                        |
| (S) Brush             | (     ) Steep slope     |       |        | P. Peat    | B Boulders                  |
| (PW) Partially wooded | Indefinite shoreline    |       |        | Mk. Muck   | ▲ Stumps & Snags            |
| (W) Wooded            | Marsh                   |       |        | C. Clay    | ⚠ Rock danger to navigation |
| (C) Cleared           | Spring                  |       |        | M. Marl    | T Submergent vegetation     |
| (P) Pastured          | Intermittent stream     |       |        | Sd. Sand   | ↓ Emergent vegetation       |
| (A) Agricultural      | Permanent inlet         |       |        | St. Silt   | ⬆ Floating vegetation       |
| B.M. Bench Mark       | Permanent outlet        |       |        | Gr. Gravel | ⬆ Brush shelters            |
| ■ Dwelling            | Dam                     |       |        | R. Rubble  |                             |
| ■ Resort              | D.N.R. State owned land |       |        | Bc Bedrock |                             |
| ■ Camp                |                         |       |        |            |                             |

SPECIES OF FISH	1971	
	Abundant	Present
Muskie		
N Pike		X
Walleye		X
L.M. Bass	X	
S.M. Bass	X	
Panfish	X	
Trout		

WATER AREA 182.3 ACRES  
 UNDER 3 FT. 561 %  
 OVER 20 FT. 0 %  
 MAX. DEPTH 19 FEET  
 TOTAL ALK. 50 P.P.M.  
 VOLUME 762 ACRE FT.  
 SHORELINE 5.02 MILES  
 SHORELINE 5.13 MILES WITH IS.

Maps are not for navigation  
 Source-Wisconsin Department of Natural Resources  
 Hunt Fish Camp Wisconsin .Com 2005