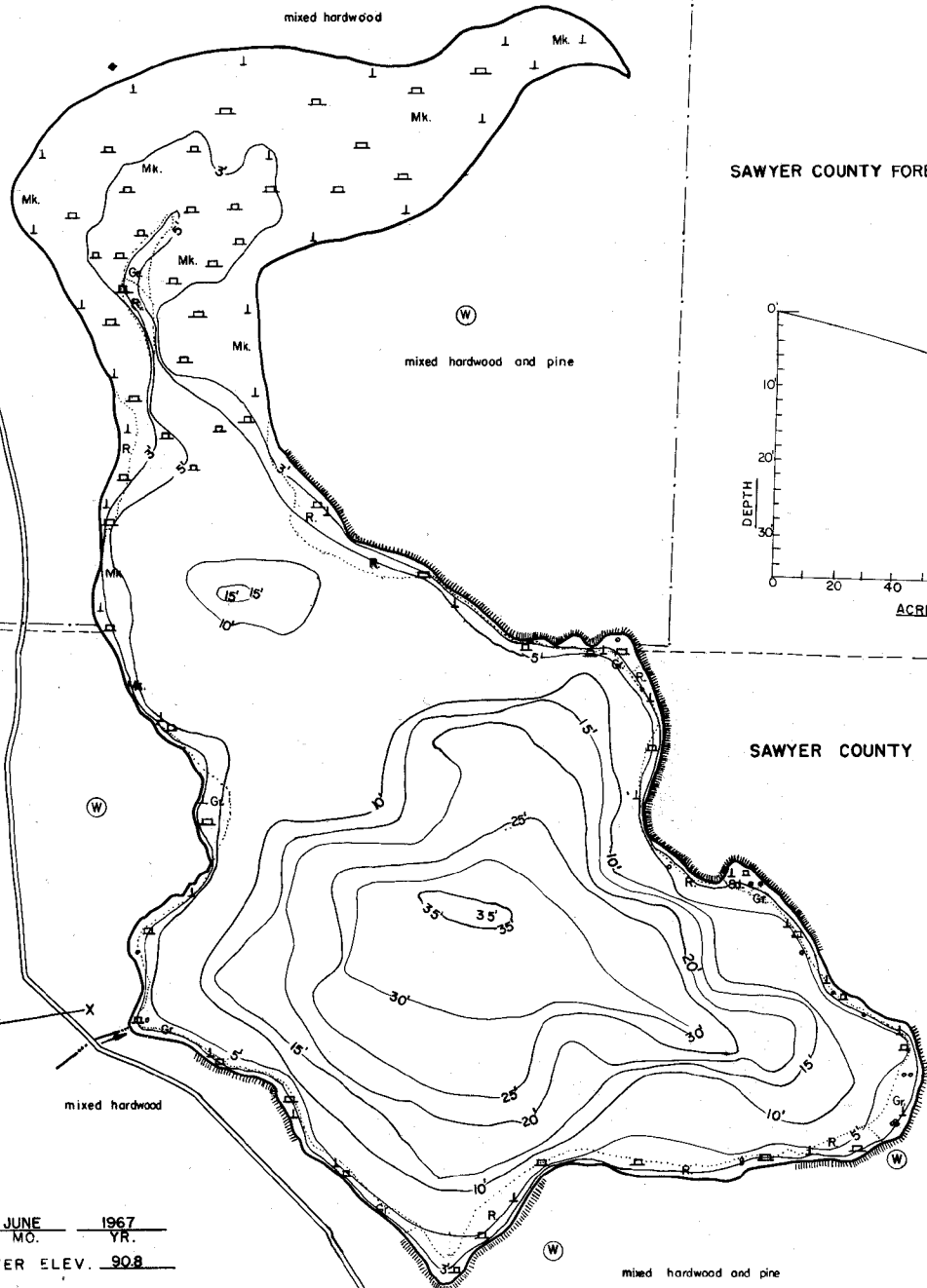
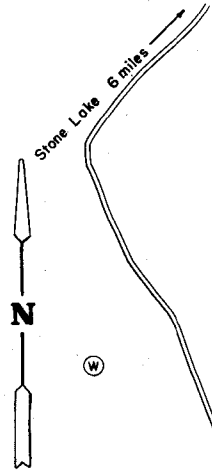


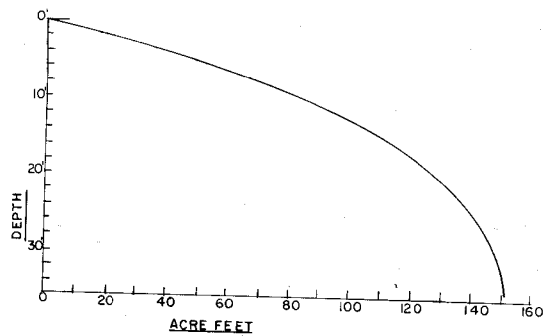
WISCONSIN CONSERVATION DEPARTMENT

LAKE SURVEY MAP

GREEN LAKE SAWYER COUNTY
 NW 1/4 SEC. 29 T. 38 - N. R. 9 - E.W.
 S.W. 1/4 29



SAWYER COUNTY FOREST



30 29 NW 1/4 SECTION
 S.W. 1/4 SECTION

SAWYER COUNTY FOREST

SAWYER COUNTY FOREST

P.S.C. B.M. 'X' - Bronze tablet set
 in concrete post
 3" high.
 Assumed elev. 104.41'
 Water elev. 90.8'

EQUIPMENT RECORDING SONAR MAPPED JUNE 1967
 MO. YR.

- TOPOGRAPHIC SYMBOLS
- (B) Brush
 - (PW) Partially wooded
 - (W) Wooded
 - (C) Cleared
 - (P) Pastured
 - (A) Agricultural
 - B.M. Bench Mark
 - Steep slope
 - Indefinite shoreline
 - Marsh
 - Spring
 - Intermittent stream
 - Permanent inlet
 - Permanent outlet
- LAKE BOTTOM SYMBOLS
- P. Peat
 - Mk. Muck
 - C. Clay
 - M. Marl
 - Gr. Gravel
 - R. Rubble
 - Br. Bedrock
 - T. Submergent vegetation
 - Stumps & Snags

WATER ELEV. 90.8



SPECIES OF FISH		
	Abundant	Rare
Muskie		
N. Pike		
Walleye		
L. M. Bass	X	
S. M. Bass		
Panfish	X	
Trout		

AREA 12.0 ACRES
 UNDER 3FT. 236 %
 OVER 20FT. 26.4 %
 VOLUME 1415 ACRE FT.
 TOTAL ALK. 6 P.P.M.
 SHORELINE 0.74 MILES