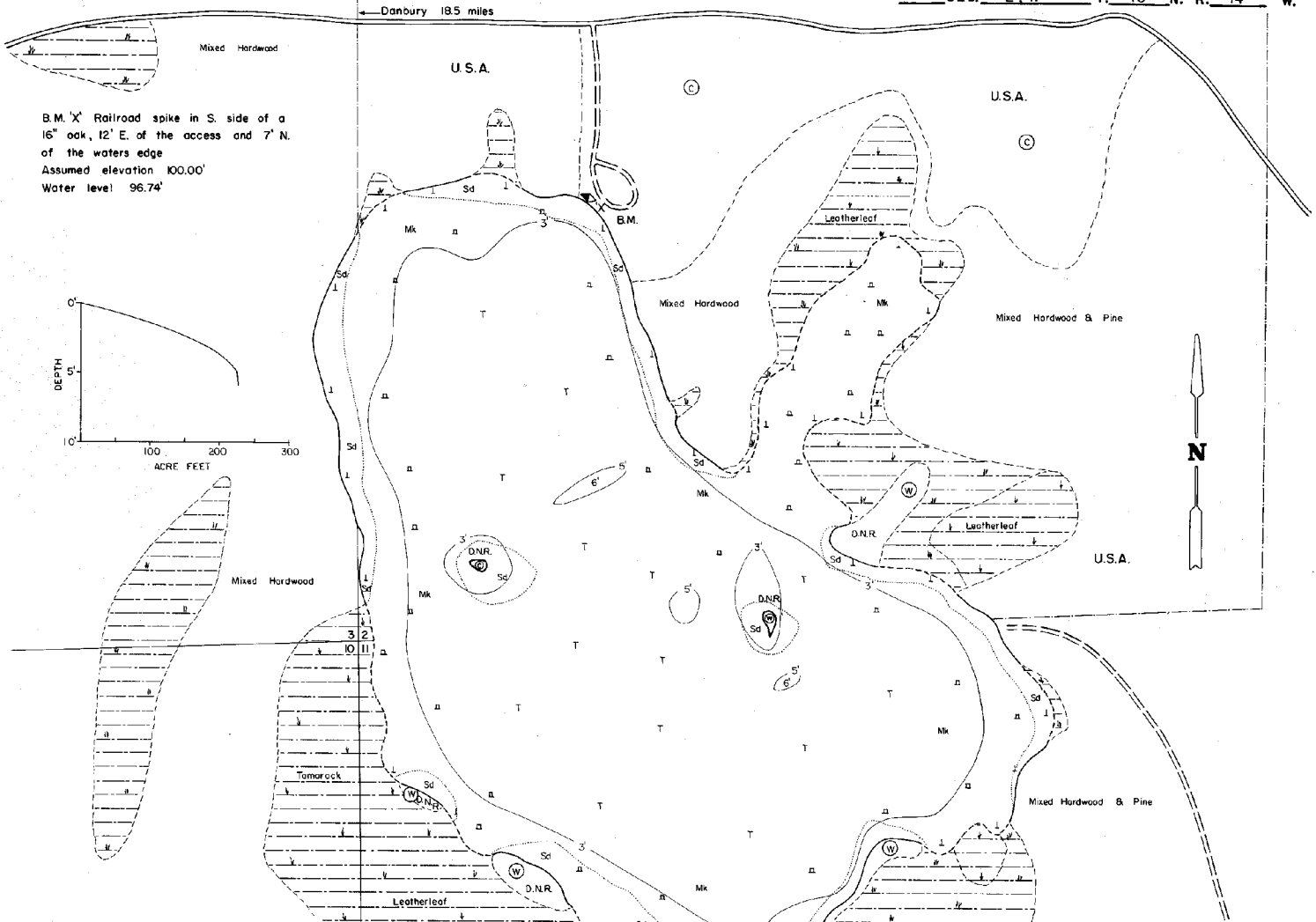


# Hunt Fish Camp Wisconsin

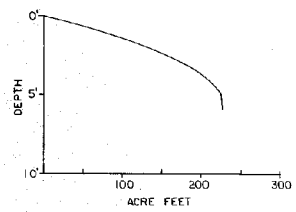
STATE OF WISCONSIN  
DEPARTMENT OF NATURAL RESOURCES

## LAKE SURVEY MAP

GOOSE LAKE  
BURNETT COUNTY  
SEC. 2, II T. 40 N. R. 14 W.



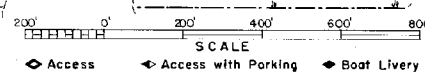
B.M. 'X' Railroad spike in S. side of a 16" oak, 12' E. of the access and 7' N. of the waters edge  
Assumed elevation 100.00'  
Water level 96.74'



EQUIPMENT RECORDING SONAR MAPPED MAY 1972

- TOPOGRAPHIC SYMBOLS**
- (B) Brush
  - (W) Partially wooded
  - (W) Wooded
  - (P) Pastured
  - (A) Agricultural
  - B.M. Bench Mark
  - Dwelling
  - Resort
  - ⊠ Camp
  - ||||| Steep slope
  - - - Indefinite shoreline
  - Marsh
  - Spring
  - Intermittent stream
  - Permanent inlet
  - Permanent outlet
  - Dom.
  - D.N.R. State owned land

- LAKE BOTTOM SYMBOLS**
- P. Peat
  - Mk. Muck
  - C. Clay
  - M. Marl
  - Sd. Sand
  - Sl. Silt
  - Gr. Gravel
  - R. Rubble
  - Bc. Bedrock
  - B Boulders
  - \* Stumps & Snags
  - Rock danger to navigation
  - T Submergent vegetation
  - I Emergent vegetation
  - F Floating vegetation
  - Brush shelters



Access Access with Parking Boat Livery  
Drawn by: C. Holt  
Field work by: G. Busch, C. Lind, L. Sother

SPECIES OF FISH	ABUNDANCE		
	Abundant	Common	Present
Muskie			
N. Pike	X		
Walleye			
L. M. Bass			
S. W. Bass			
Panfish	X		
Trout			

WATER AREA 676 ACRES  
UNDER 3 FT. 27 %  
OVER 20 FT. 0 %  
MAX. DEPTH 6 FEET.  
TOTAL ALK. 8 P.P.M.  
VOLUME 226 ACRE FT.  
SHORELINE 1.65 MILES  
SHORELINE 170 MILES WITH IS.

Maps are not for navigation  
Source-Wisconsin Department of Natural Resources  
Hunt Fish Camp Wisconsin .Com 2005