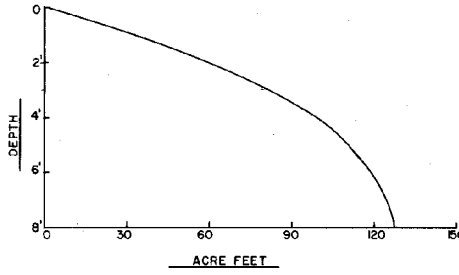
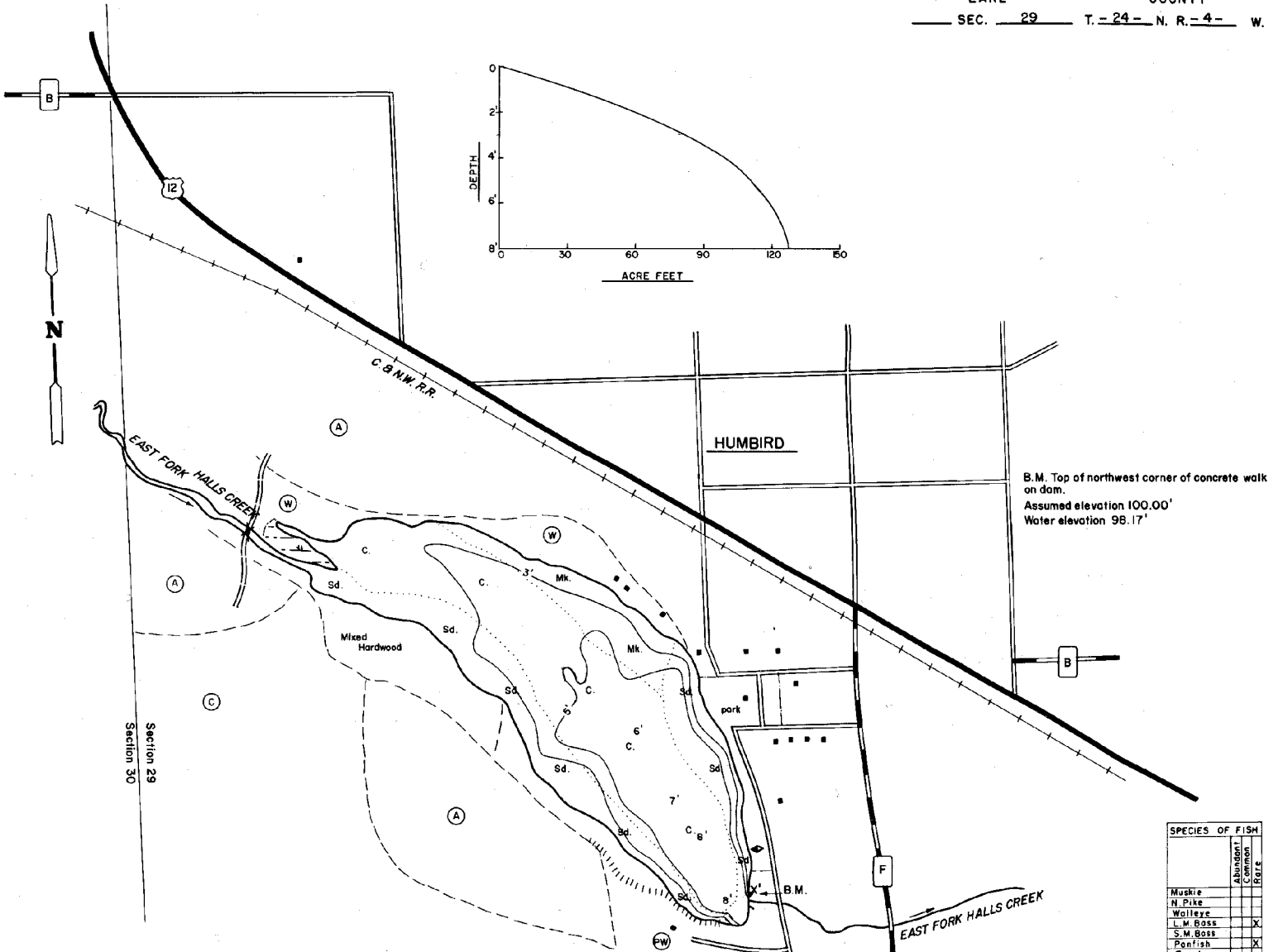


WISCONSIN CONSERVATION DEPARTMENT

LAKE SURVEY MAP

EMERSON LAKE CLARK COUNTY  
 SEC. 29 T. 24 N. R. 4 W.

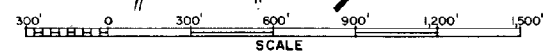


B.M. Top of northwest corner of concrete walk on dam  
 Assumed elevation 100.00'  
 Water elevation 98.17'

SPECIES OF FISH		Abundance	Rate
Species	Count		
Muskie			
N. Pike			
Walleye			
L.M. Bass			X
S.M. Bass			X
Panfish			X
Trotl			

EQUIPMENT RECORDING SONAR MAPPED JUNE 1967  
 MO. YR.  
 WATER ELEV. 98.17'

- TOPOGRAPHIC SYMBOLS**
- Brush
  - Partially wooded
  - Wooded
  - Cleared
  - Pastured
  - Agricultural
  - B.M. Bench Mark
  - Dwelling
  - Resort
- LAKE BOTTOM SYMBOLS**
- P. Peat
  - Mk. Muck
  - C. Clay
  - M. Marl
  - Sd. Sand
  - Sl. Silt
  - Gr. Gravel
  - R. Rubble
  - Br. Bedrock
  - T. Submergent vegetation
  - I. Emergent vegetation
  - F. Floating vegetation
  - Stumps & Snags



Access Access with Parking Boat Livery  
 Field work by: R. Chap Drawn by: J. Rath

AREA 32.5 ACRES  
 UNDER 3 FT. 36.6 %  
 OVER 20 FT. 0 %  
 VOLUME 126.8 ACRE FT.  
 TOTAL ALK. 18 P.P.M.  
 SHORELINE 1.2 MILES  
 MAX. DEPTH 8 FEET

Maps are not for navigation  
 Source-Wisconsin Department of Natural Resources  
 Hunt Fish Camp Wisconsin .Com 2005