

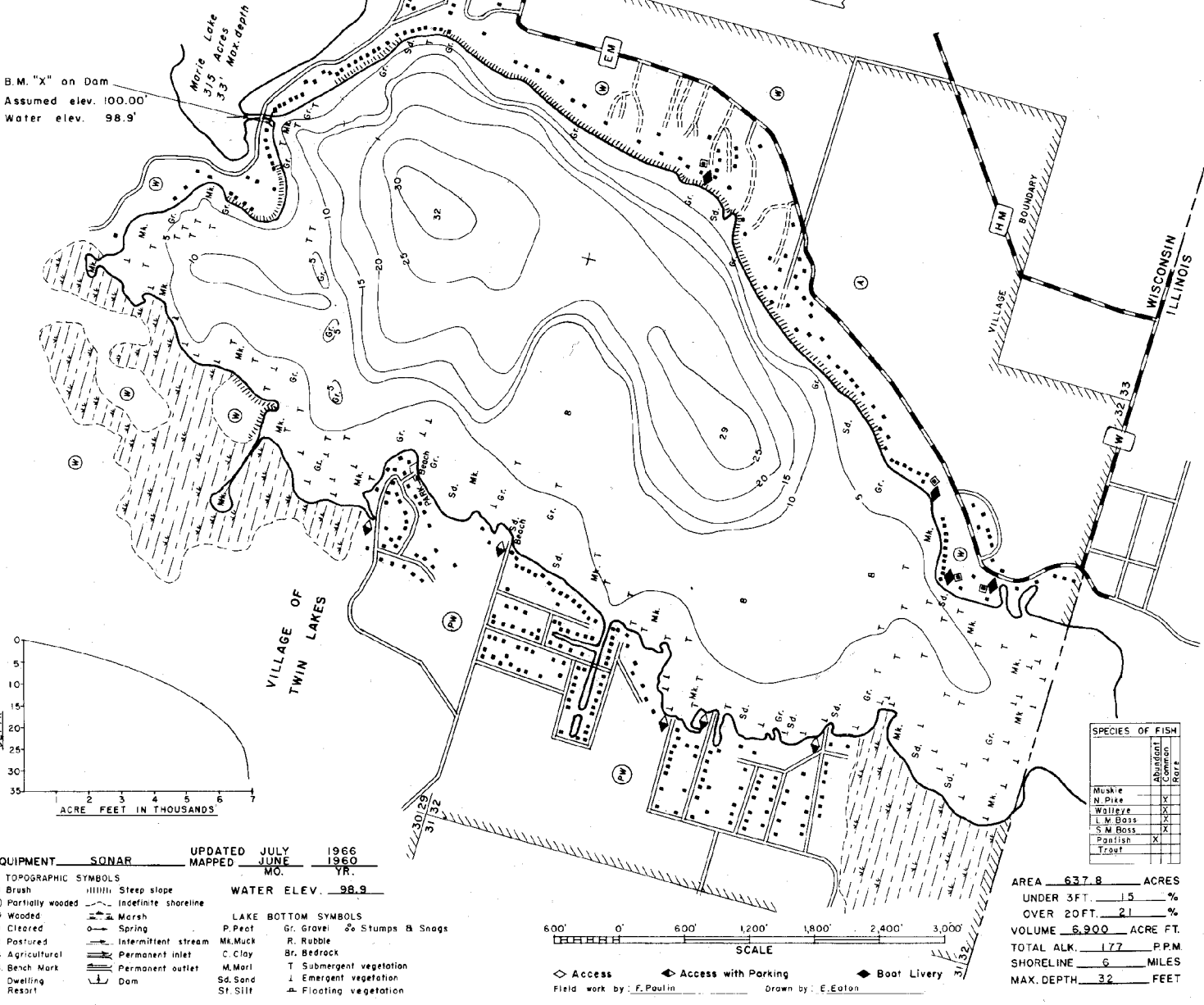
WISCONSIN CONSERVATION DEPARTMENT

LAKE SURVEY MAP

ELIZABETH LAKE

KENOSHA COUNTY

SEC. 28,29,32,33 T. 1 N. R. 19 E.W.



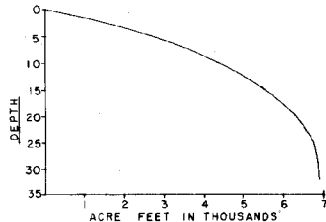
B.M. "X" on Dam  
Assumed elev. 100.00'  
Water elev. 98.9'

Marie Lake  
315 Acres  
33' Max. depth

VILLAGE OF TWIN LAKES

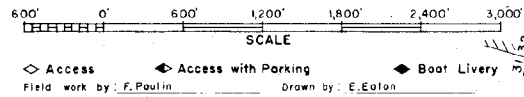
VILLAGE BOUNDARY

WISCONSIN ILLINOIS



SPECIES OF FISH		
	Abundant	Rare
Muskie		X
N. Pike	X	
Walleye	X	
I. W. Bass	X	
S. W. Bass	X	
Panfish	X	
Trout		

- EQUIPMENT SONAR UPDATED JULY 1966  
MAPPED JUNE 1960 YR.
- WATER ELEV. 98.9
- TOPOGRAPHIC SYMBOLS
- Brush
  - Partially wooded
  - Wooded
  - Cleared
  - Agricultural
  - B.M. Bench Mark
  - Dwelling
  - Resort
  - Steep slope
  - indefinite shoreline
  - Marsh
  - Spring
  - Intermittent stream
  - Permanent inlet
  - Permanent outlet
  - Dam
- LAKE BOTTOM SYMBOLS
- P. Peat
  - Mk. Muck
  - C. Clay
  - M. Marl
  - Sd. Sand
  - St. Silt
  - Gr. Gravel
  - R. Rubble
  - B. Bedrock
  - T. Submergent vegetation
  - E. Emergent vegetation
  - F. Floating vegetation
  - Stumps & Snags



AREA 637.8 ACRES  
UNDER 3FT. 15%  
OVER 20FT. 21%  
VOLUME 6,900 ACRE FT.  
TOTAL ALK. 177 P.P.M.  
SHORELINE 6 MILES  
MAX. DEPTH 32 FEET

Maps are not for navigation  
Source-Wisconsin Department of Natural Resources  
Hunt Fish Camp Wisconsin .Com 2005