

WISCONSIN CONSERVATION DEPARTMENT

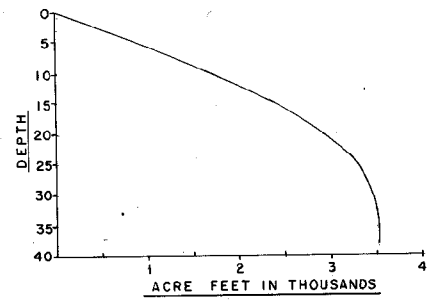
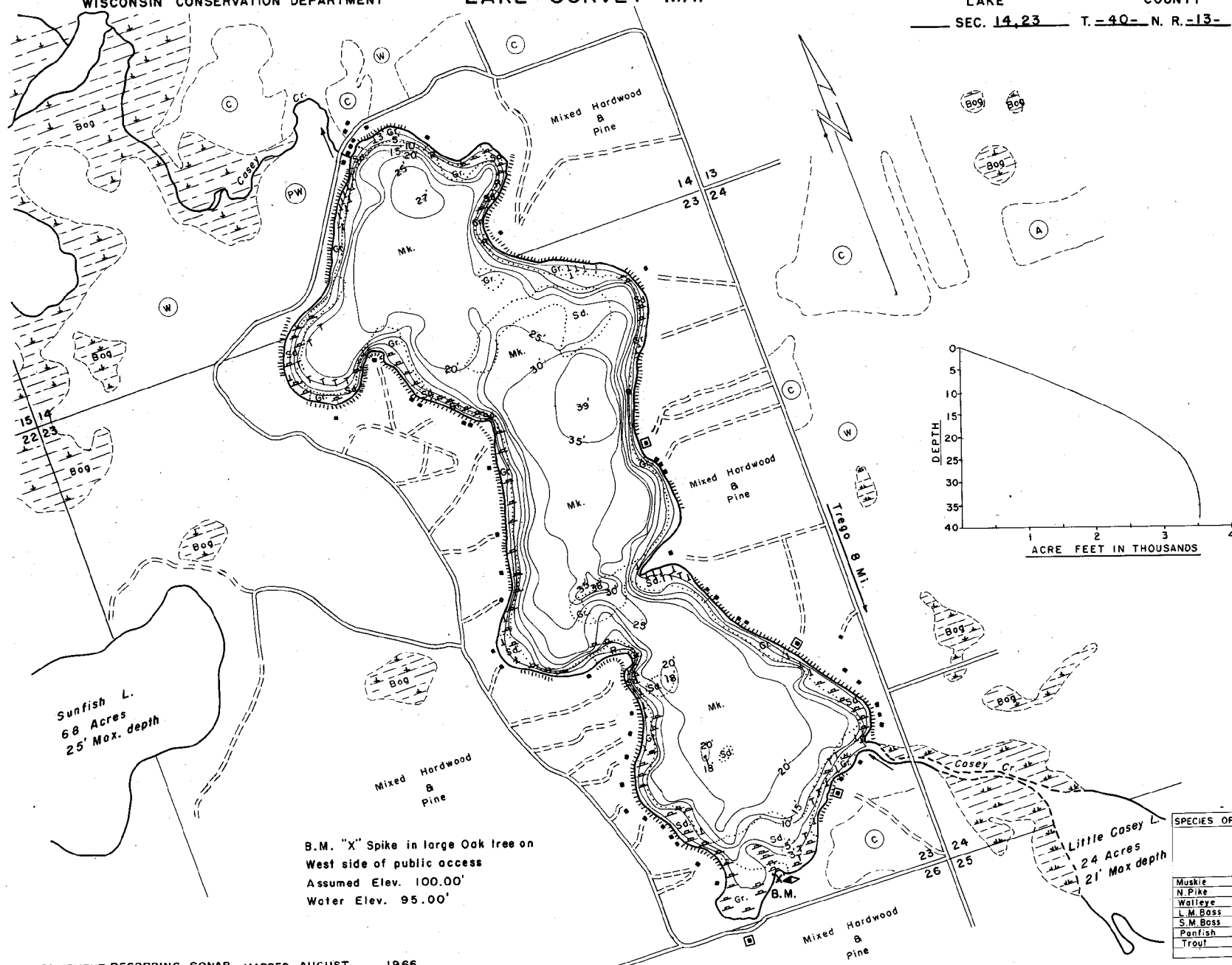
LAKE SURVEY MAP

DUNN
LAKE

WASHBURN
COUNTY

SEC. 14, 23

T. 40- N. R. 13- E.W.



Sunfish L.
68 Acres
25' Max. depth

B.M. "X" Spike in large Oak tree on
West side of public access
Assumed Elev. 100.00'
Water Elev. 95.00'

Little Casey L.
24 Acres
21' Max depth

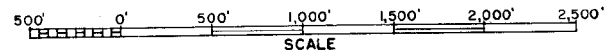
SPECIES OF FISH	Abundance	
	Common	Rare
Muskie		
N. Pike	X	
Walleye	X	
L. M. Bass		X
S. M. Bass		X
Panfish	X	
Trotl		

EQUIPMENT RECORDING SONAR MAPPED AUGUST 1966
MO. _____ VR. _____

- TOPOGRAPHIC SYMBOLS
- (B) Brush
 - (PW) Partly wooded
 - (W) Wooded
 - (C) Cleared
 - (P) Pastured
 - (A) Agricultural
 - B.M. Bench Mark
 - (|||||) Steep slope
 - (---) Indefinite shoreline
 - (---) Marsh
 - (o) Spring
 - (---) Intermittent stream
 - (---) Permanent inlet
 - (---) Permanent outlet

- LAKE BOTTOM SYMBOLS
- P. Peat
 - Mk. Muck
 - C. Clay
 - M. Marl
 - Gr. Gravel
 - R. Rubble
 - B. Bedrock
 - T. Submergent vegetation
 - S. Stumps & Snags

WATER ELEV. 95.00'



- ◇ Access
- ◀ Access with Parking
- ◆ Boat Livery

AREA 192.6 ACRES
UNDER 3FT. 7 %
OVER 20FT. 52 %
VOLUME 3,532.5 ACRE FT.
TOTAL ALK. 4.6 P.P.M.
SHORELINE 3.6 MILES
MAX. DEPTH 39 FEET