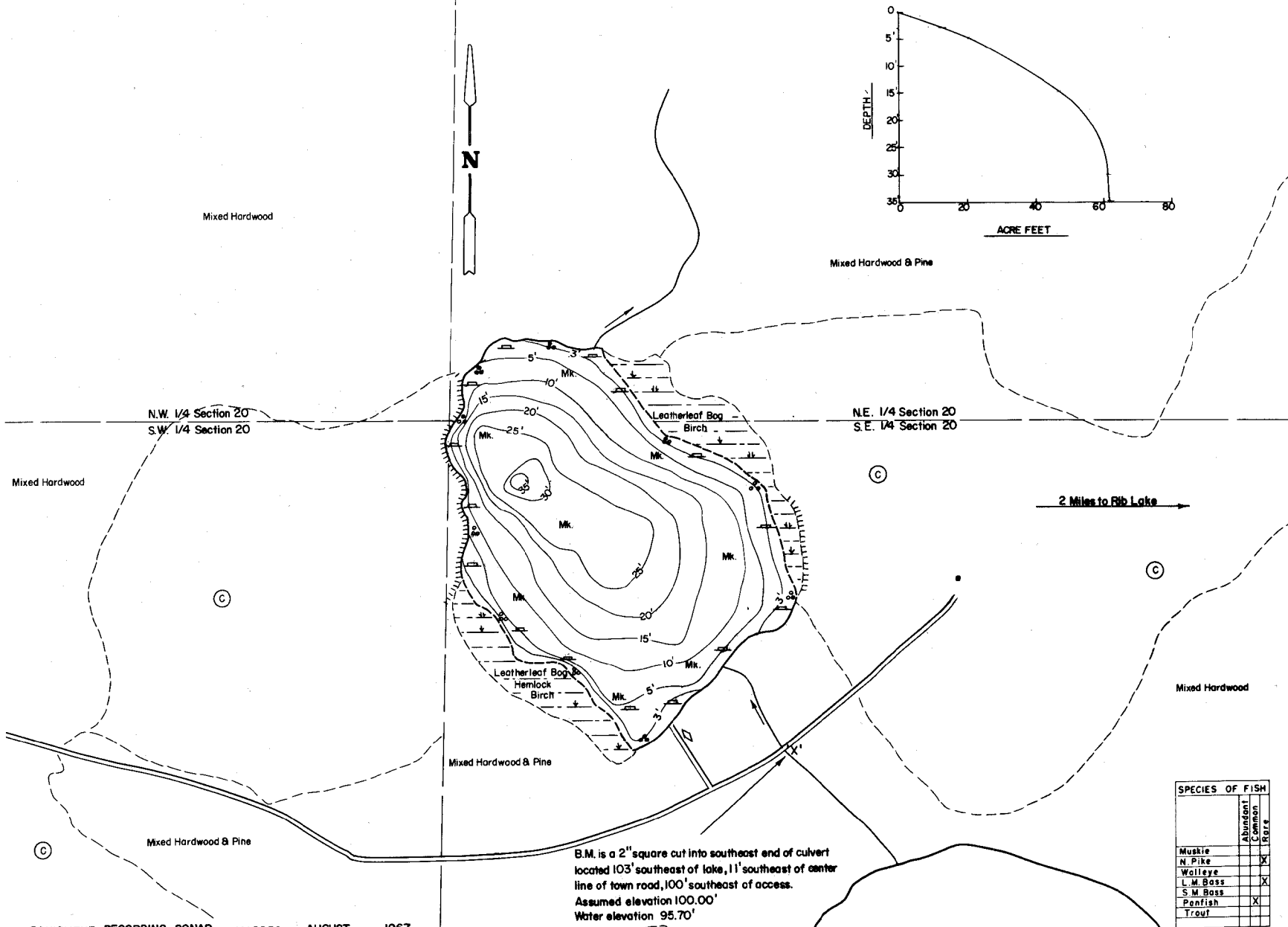
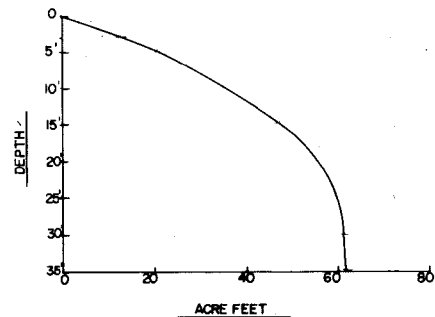


WISCONSIN CONSERVATION DEPARTMENT

LAKE SURVEY MAP

DUCHIEN LAKE TAYLOR COUNTY
 SEC. 20 T. 33 N. R. 2 E.



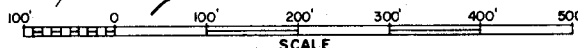
2 Miles to Rib Lake →

B.M. is a 2" square cut into southeast end of culvert located 103' southeast of lake, 11' southeast of center line of town road, 100' southeast of access. Assumed elevation 100.00' Water elevation 95.70'

EQUIPMENT RECORDING SONAR MAPPED AUGUST 1967
 MO. YR.

- TOPOGRAPHIC SYMBOLS
- (B) Brush
 - (PW) Partially wooded
 - (W) Wooded
 - (C) Cleared
 - (P) Pastured
 - (A) Agricultural
 - B.M. Bench Mark

- LAKE BOTTOM SYMBOLS
- P. Peat
 - Gr. Gravel & Stumps & Snags
 - R. Rubble
 - Br. Bedrock
 - M. Muck
 - C. Clay
 - M. Marl
 - T. Submergent vegetation



SPECIES OF FISH	Abundant	
	Common	Rare
Muskie		
N. Pike		X
Walleye		
L. M. Bass		X
S. M. Bass		
Panfish	X	
Trout		

AREA 4.46 ACRES
 UNDER 3 FT. 8.1 %
 OVER 20 FT. 27.1 %
 VOLUME 61.60 ACRE FT.
 TOTAL ALK. 19 P.P.M.
 SHORELINE 0.3 MILES
 MAX DEPTH 35 FEET

- ◇ Access
- ◊ Access with Parking
- ◆ Boat Livery