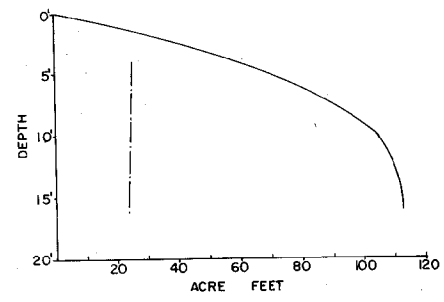
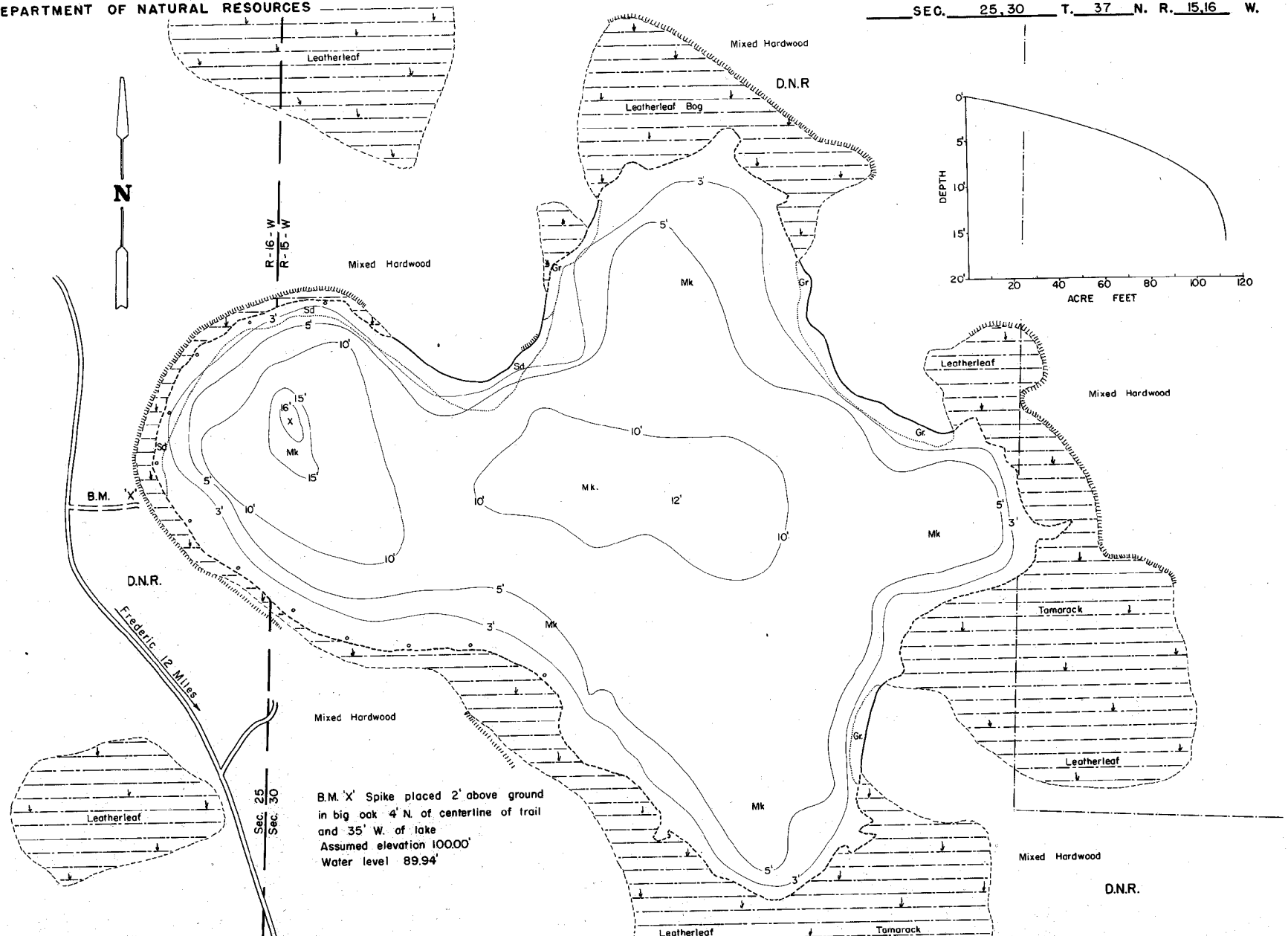


STATE OF WISCONSIN
DEPARTMENT OF NATURAL RESOURCES

LAKE SURVEY MAP

DINGER LAKE
POLK COUNTY
SEC. 25, 30 T. 37 N. R. 15, 16 W.

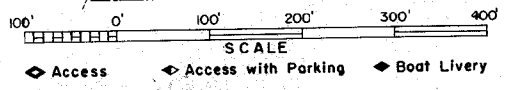


B.M. 'X' Spike placed 2' above ground
in big oak 4' N. of centerline of trail
and 35' W. of lake
Assumed elevation 10000'
Water level 89.94'

EQUIPMENT RECORDING SONAR MAPPED MAY 1971

- TOPOGRAPHIC SYMBOLS
- (B) Brush
 - (PW) Partially wooded
 - (W) Wooded
 - (C) Cleared
 - (P) Pastured
 - (A) Agricultural
 - B.M. Bench Mark
 - ||||| Sleep slope
 - - - Indefinite shoreline
 - Marsh
 - Spring
 - Intermittent stream
 - Permanent inlet
 - Permanent outlet

- LAKE BOTTOM SYMBOLS
- P. Peat
 - Mk. Muck
 - C. Clay
 - M. Marl
 - Sd. Sand
 - St. Silt
 - Gr. Gravel
 - B. Boulders
 - Stumps & Snags
 - Rock danger to navigation
 - T Submergent vegetation
 - J Emergent vegetation
 - Floating vegetation
 - Brush shelters



SPECIES OF FISH	ABUNDANCE		
	Abundant	Common	Present
Muskie			
N. Pike			
Walleye			X
L. M. Bass			
S. M. Bass			
Panfish	X		
Trout			

WATER AREA 16.2 ACRES
 UNDER 3 FT. 16 %
 OVER 20 FT. 0 %
 MAX. DEPTH 16 FEET.
 TOTAL ALK. 10 P.P.M.
 VOLUME 112 ACRE FT.
 SHORELINE 0.83 MILES