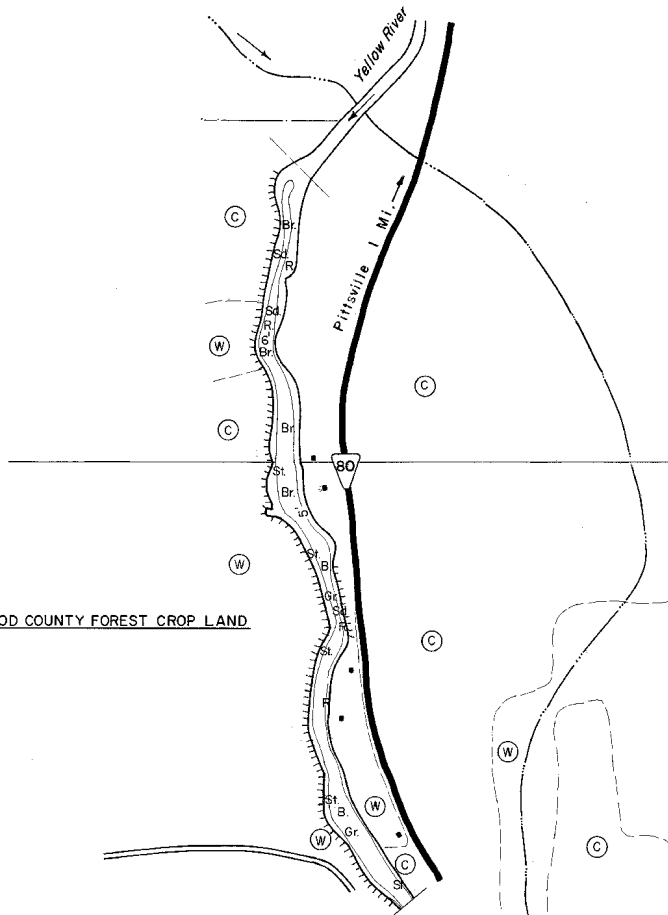
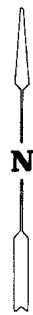
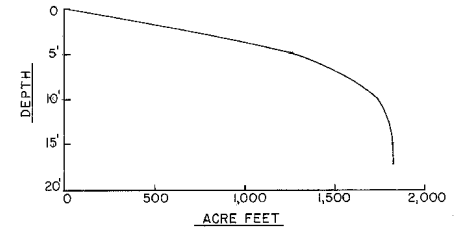


STATE OF WISCONSIN
DEPARTMENT OF NATURAL RESOURCES

LAKE SURVEY MAP

DEXTER LAKE WOOD COUNTY
SEC. 3, 10, 14, 15, 23 T. - 22 - N. R. - 3 - E.
Sheet 1 of 2 Sheets



Department of Natural Resources Bench Mark 1110-B.
Tablet stamped P. S. C. set in right upstream abutment
of dam at south end of lake.
Bench Mark Elevation 108.85'
Water Elevation 102.63'

3 2
10 11

EQUIPMENT RECORDING SONAR MAPPED JUNE 1969

- | TOPOGRAPHIC SYMBOLS | | LAKE BOTTOM SYMBOLS | |
|-----------------------|----------------------------|---------------------|-----------------------------|
| (B) Brush | Steep slope | P. Peat | B Boulders |
| (PW) Partially wooded | - - - Indefinite shoreline | Mk. Muck | ☼ Stumps & Snags |
| (W) Wooded | ⊞ Marsh | C. Clay | ⚡ Rock danger to navigation |
| (C) Cleared | ○ Spring | M. Marl | T Submergent vegetation |
| (P) Pastured | ~ Intermittent stream | Sd. Sand | ⌋ Emergent vegetation |
| (A) Agricultural | ≡ Permanent inlet | St. Silt | ⌋ Floating vegetation |
| B.M. Bench Mark | ≡ Permanent outlet | Gr. Gravel | ⌋ Brush shelters |
| ■ Dwelling | ⌋ Dam | R. Rubble | |



◆ Access ◆ Access with Parking ◆ Boat Livery
Drawn by: J. Roth

SPECIES OF FISH	Abundance		
	Abundant	Common	Present
Muskie			
N. Pike		X	
Walleye		X	X
L.M. Bass		X	
S.M. Bass		X	
Panfish	X		
Trout			

WATER AREA 298.2 ACRES
UNDER 3 FT. 13 %
OVER 20 FT. 0 %
MAX. DEPTH 17 FEET.
TOTAL ALK. 40 P.P.M.
VOLUME 1,825.2 ACRE FT.
SHORELINE 12.2 MILES
4.3 MILES OF SHORELINE