

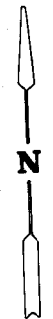
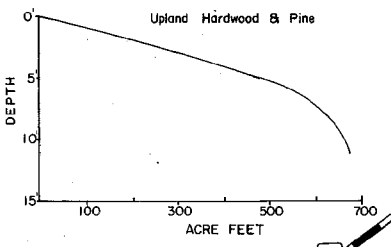
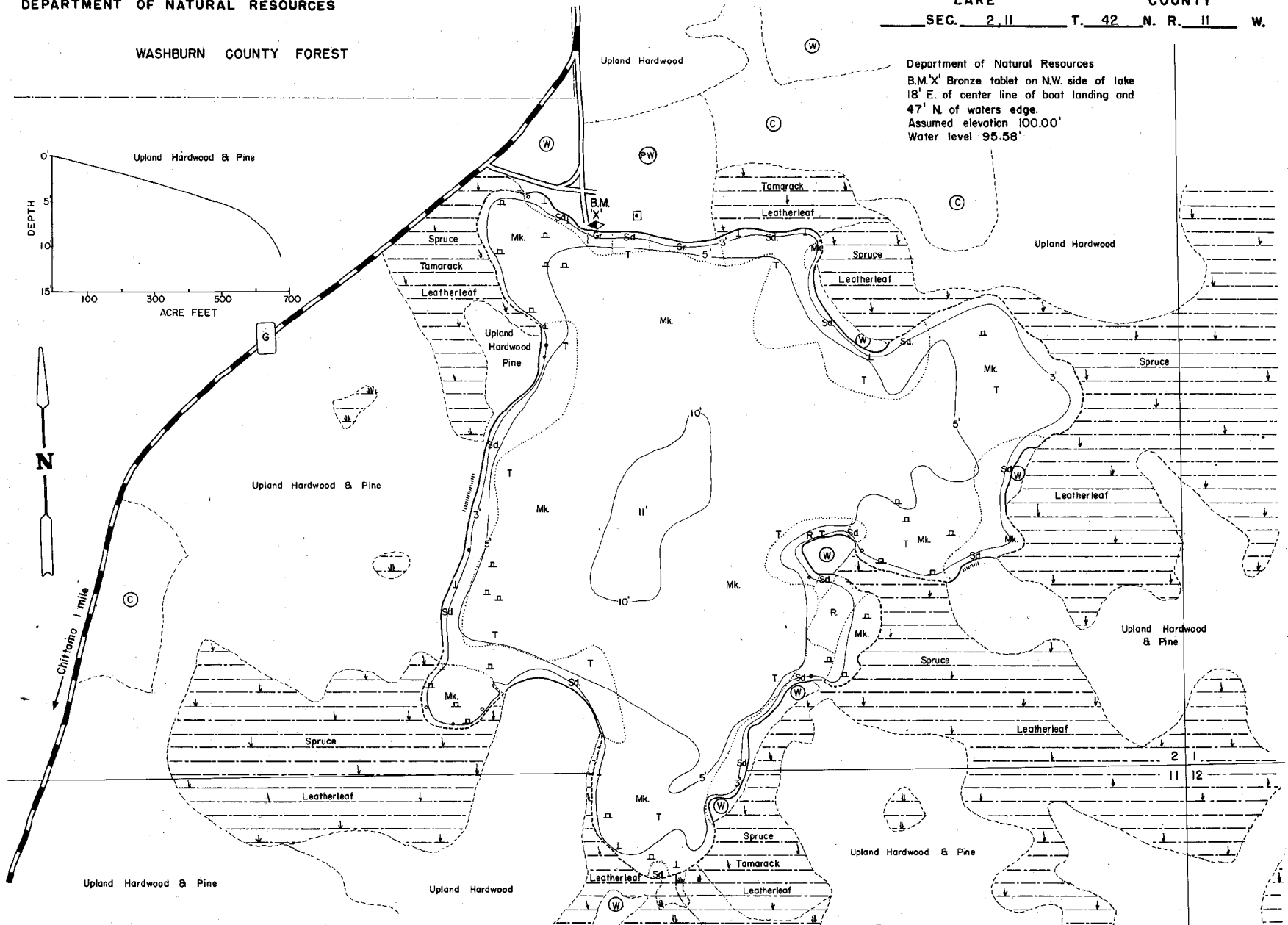
STATE OF WISCONSIN
DEPARTMENT OF NATURAL RESOURCES

LAKE SURVEY MAP

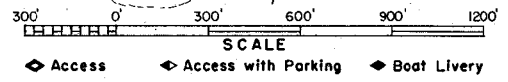
DE ROSIER LAKE
WASHBURN COUNTY
SEC. 2, 11 T. 42 N. R. 11 W.

WASHBURN COUNTY FOREST

Department of Natural Resources
B.M.'X' Bronze tablet on N.W. side of lake
18' E. of center line of boat landing and
47' N. of waters edge.
Assumed elevation 100.00'
Water level 95.58'



EQUIPMENT RECORDING SONAR MAPPED		OCT 1968	
TOPOGRAPHIC SYMBOLS		LAKE BOTTOM SYMBOLS	
(B) Brush	Steep slope	P. Peat	B Boulders
(W) Partially wooded	~ Indefinite shoreline	Mk. Muck	* Stumps & Snags
(C) Wooded	~ Marsh	C. Clay	⚠ Rock danger to navigation
(G) Cleared	~ Spring	M. Marl	T Submergent vegetation
(P) Pastured	~ Intermittent stream	Sd. Sand	↓ Emergent vegetation
(A) Agricultural	~ Permanent inlet	St. Silt	~ Floating vegetation
B.M. Bench Mark	~ Permanent outlet	Gr. Gravel	⚡ Brush shelters
■ Dwelling	~ Dam	R. Rubble	



SPECIES OF FISH	ABUNDANCE	
	Abundant	Common/Scattered
Muskie		X
N. Pike		X
Walleye		X
L. M. Bass		X
S. M. Bass		X
Panfish		X

WATER AREA 109 ACRES
 UNDER 3 FT. 9.3 %
 OVER 20 FT. 0 %
 MAX. DEPTH 11 FEET.
 TOTAL ALK. 8 P.P.M.
 VOLUME 670.7 ACRE FT.
 SHORELINE 2.3 MILES