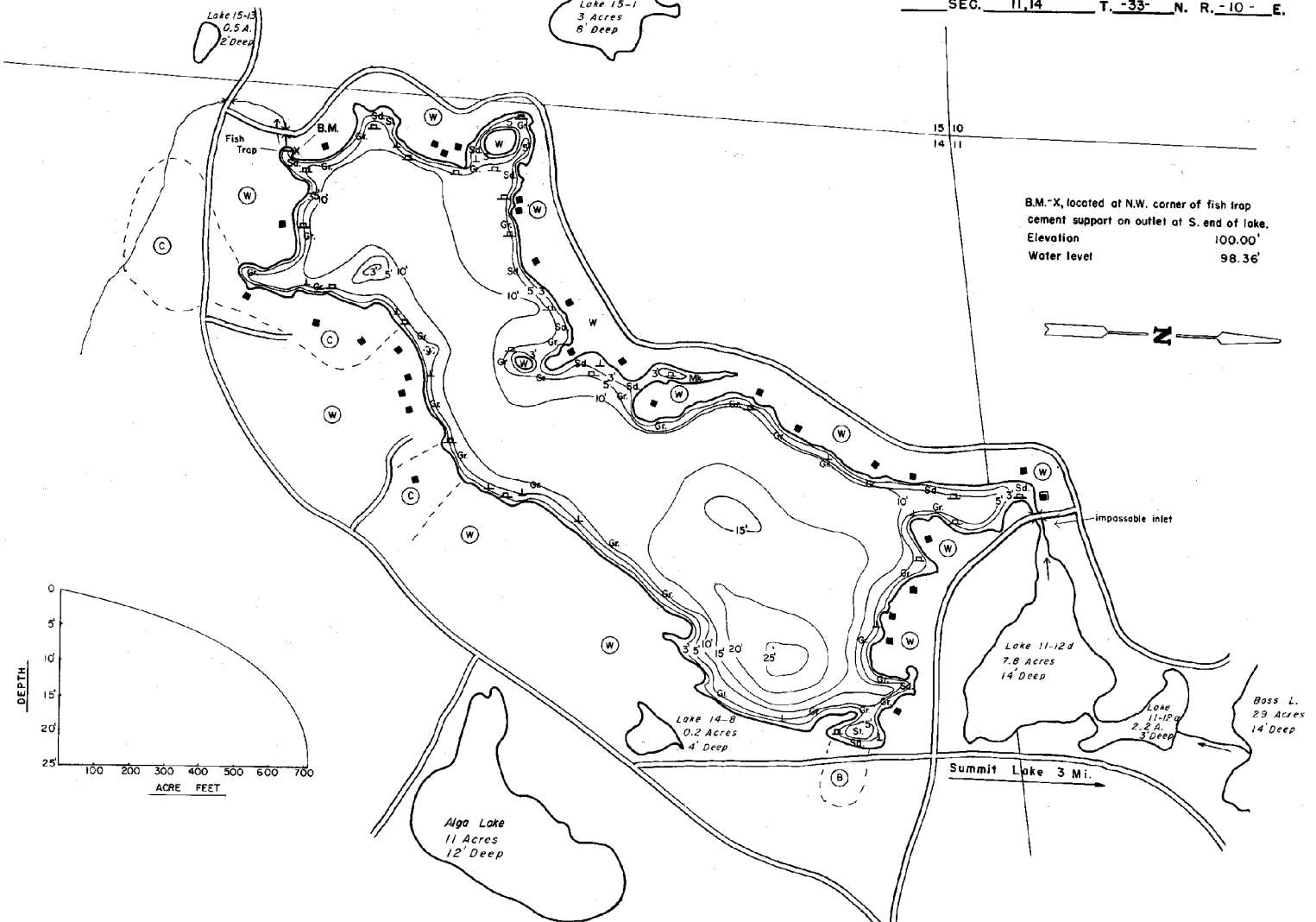


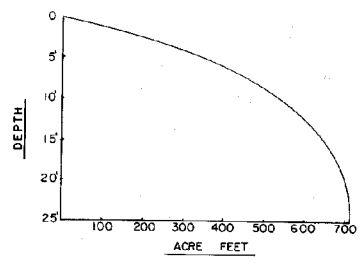
STATE OF WISCONSIN
DEPARTMENT OF NATURAL RESOURCES

LAKE SURVEY MAP

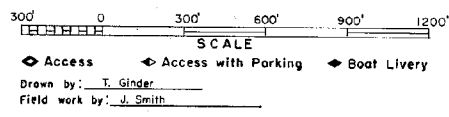
DEEPWOODS LAKE LANGLADE COUNTY
SEC. 11, 14 T. 33 N. R. 10 E.



B.M.-X, located at N.W. corner of fish trap
cement support on outlet at S. end of lake.
Elevation 100.00'
Water level 98.36'



EQUIPMENT RECORDING SONAR	MAPPED	MONTH	YEAR
		LAKE	BOTTOM
TOPOGRAPHIC SYMBOLS			
Brush		P. Peat	B. Boulders
Partially wooded		Mk. Muck	Stumps & Snags
Wooded		C. Clay	Rock danger to navigation
Cleared		M. Marl	T. Submergent vegetation
Pastured		Sd. Sand	Emergent vegetation
Agricultural		St. Silt	Floating vegetation
B.M. Bench Mark		Gr. Gravel	Brush shelters
Dwelling		R. Rubble	
Resort		Bc. Bedrock	
Camp			



SPECIES OF FISH	ABUNDANCE		
	Abundant	Common	Present
Muskie	X		
N. Pike	X		
Walleye	X		
L. M. Bass	X		
S. M. Bass	X		
Panfish	X		
Trout			

WATER AREA 63.20 ACRES
UNDER 3 FT. 6 %
OVER 20 FT. 1 %
MAX. DEPTH 25 FEET
TOTAL ALK. 3 P.P.M.
VOLUME 707.02 ACRE FT.
SHORELINE 2.56 MILES

Maps are not for navigation
Source-Wisconsin Department of Natural Resources
Hunt Fish Camp Wisconsin .Com 2005