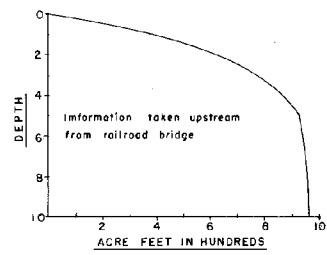
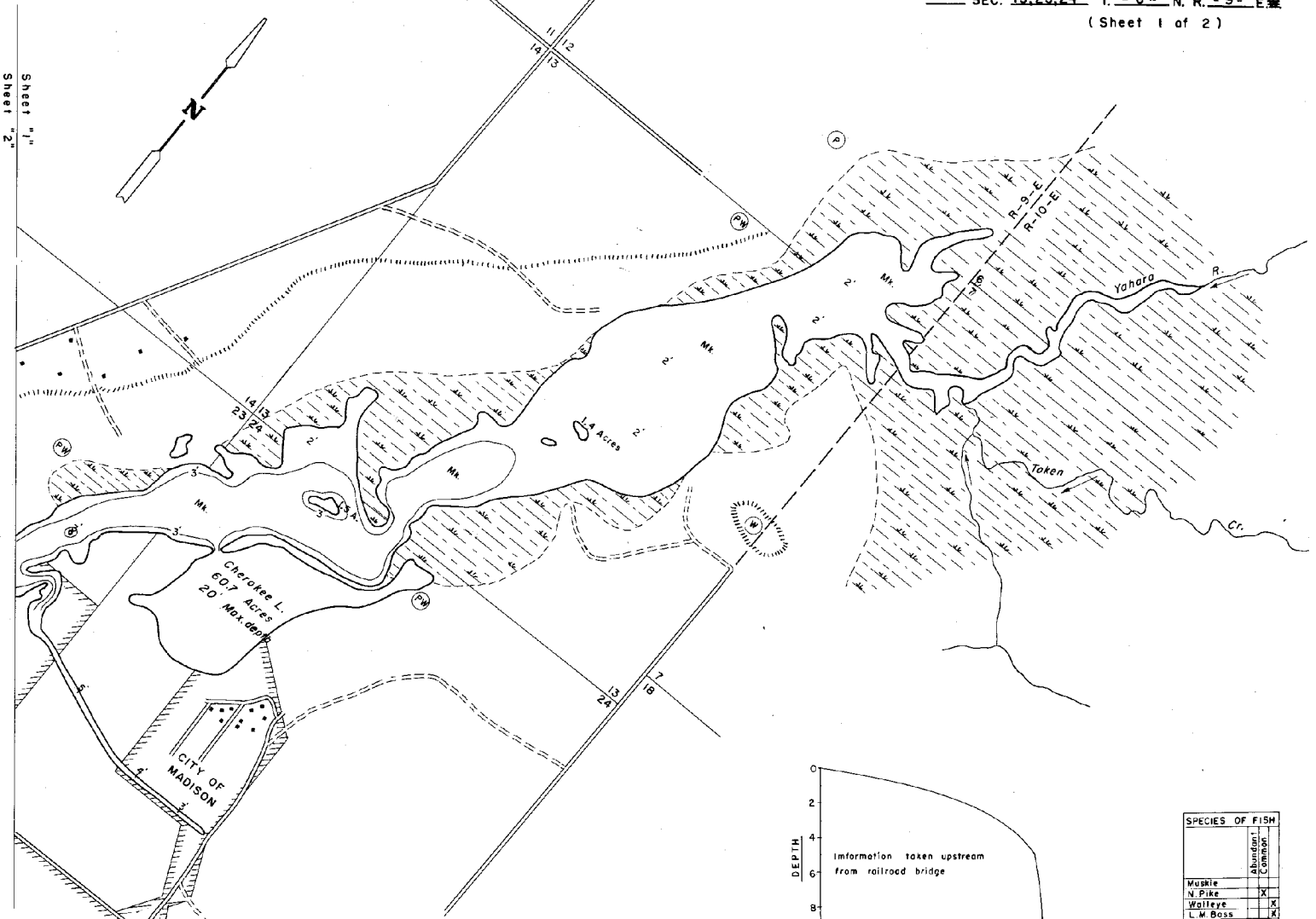


STATE OF WISCONSIN  
DEPARTMENT OF NATURAL RESOURCES

LAKE SURVEY MAP

CHEROKEE MARSH LAKE DANE COUNTY  
SEC. 13, 23, 24 T. - 8 - N. R. - 9 - E  
(Sheet 1 of 2)



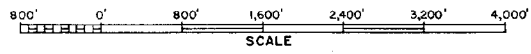
| SPECIES OF FISH |           |
|-----------------|-----------|
|                 | Abundance |
|                 | Common    |
| Muskie          |           |
| N. Pike         | X         |
| Walleye         | X         |
| L. W. Bass      | X         |
| S. M. Bass      | X         |
| Panfish         | X         |
| Troul           |           |
| Channel Cat     | X         |

EQUIPMENT SONAR & POLE MAPPED JULY 1968  
MO. YR.

WATER ELEV. 849.64'

- TOPOGRAPHIC SYMBOLS
- (B) Brush
  - (PW) Partially wooded
  - (W) Wooded
  - (C) Cleared
  - (P) Pastured
  - (A) Agricultural
  - B.M. Bench Mark
  - Dwelling
  - Resort

- LAKE BOTTOM SYMBOLS
- P. Peat
  - MK. Muck
  - C. Clay
  - M. Marl
  - Sd. Sand
  - St. Silt
  - Gr. Gravel
  - R. Rubble
  - Br. Bedrock
  - T. Submergent vegetation
  - I. Emergent vegetation
  - F. Floating vegetation



◊ Access   ◄ Access with Parking   ◆ Boat Livery  
Field work by: H. Schwab, J. Mullens   Drawn by: E. Eaton

AREA 3.79 ACRES  
UNDER 3FT. 61 %  
OVER 20FT. 0 %  
VOLUME 957 ACRE FT.  
TOTAL ALK. 180 P.P.M.  
SHORELINE 11.9 MILES  
MAX. DEPTH 23 FEET

Maps are not for navigation  
Source-Wisconsin Department of Natural Resources  
Hunt Fish Camp Wisconsin .Com 2005