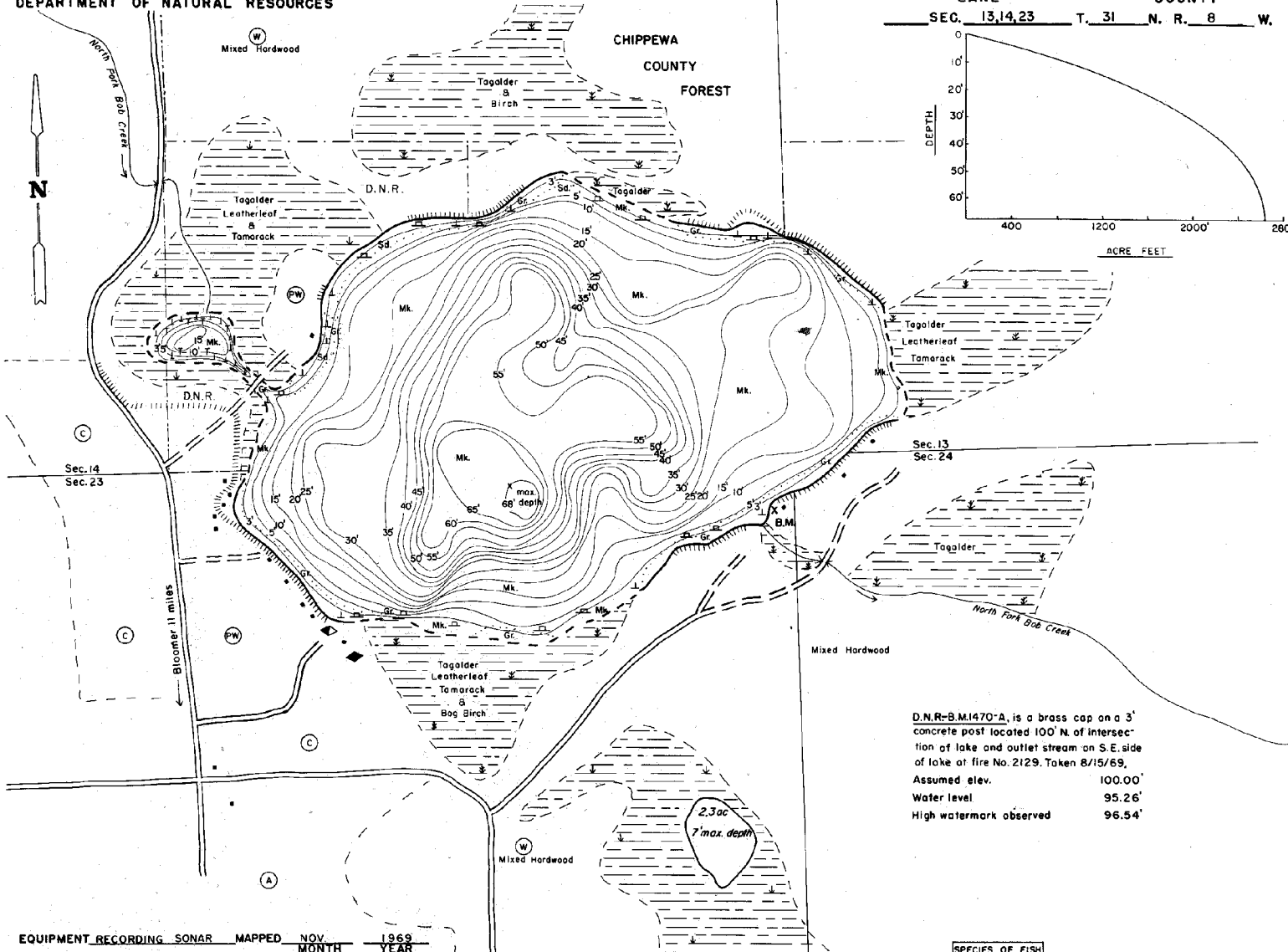
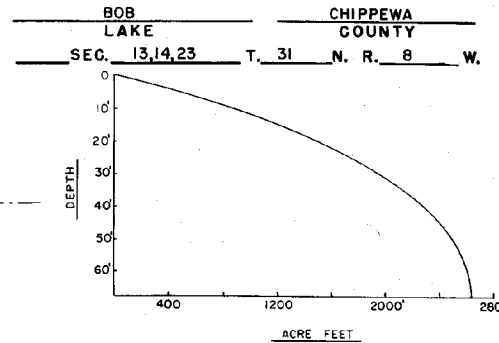


STATE OF WISCONSIN
DEPARTMENT OF NATURAL RESOURCES

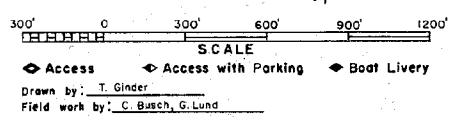
LAKE SURVEY MAP



D.N.R.-B.M.1470-A is a brass cap on a 3' concrete post located 100' N. of intersection of lake and outlet stream on S.E. side of lake at fire No. 2129. Taken 8/15/69.
Assumed elev. 100.00'
Water level 95.26'
High watermark observed 96.54'

EQUIPMENT RECORDING SONAR MAPPED NOV 1969

TOPOGRAPHIC SYMBOLS	LAKE BOTTOM SYMBOLS
(B) Brush	P. Peat
(PW) Partly wooded	Mk. Muck
(W) Wooded	C. Clay
(C) Cleared	M. Marl
(P) Pastured	Sd. Sand
(A) Agricultural	St. Silt
B.M. Bench Mark	Gr. Gravel
(D) Dwelling	R. Rubble
(R) Resort	Bc. Bedrock
(Ca) Camp	B. Boulders
	S. Stumps & Snags
	R. Rock danger to navigation
	S. Submergent vegetation
	F. Floating vegetation
	BS. Brush shelters



SPECIES OF FISH	ABUNDANCE		
	Abundant	Common	Present
Muskie			
N. Pike	X		
Walleye	X	X	
L. N. Bass	X		
S. M. Bass	X		
Panfish	X		
Trout			

WATER AREA 96.60 ACRES
UNDER 3 FT. 6 %
OVER 20 FT. 55 %
MAX. DEPTH 68 FEET.
TOTAL ALK. 20 P.P.M.
VOLUME 2624.05 ACRE FT.
SHORELINE 1.76 MILES

Maps are not for navigation
Source-Wisconsin Department of Natural Resources
Hunt Fish Camp Wisconsin .Com 2005