

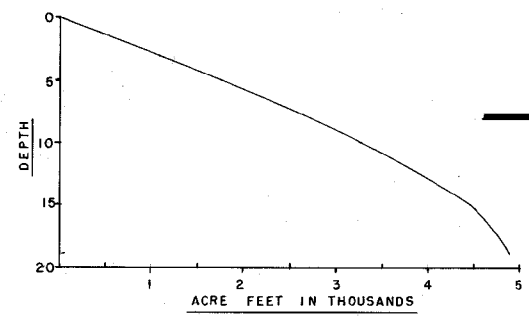
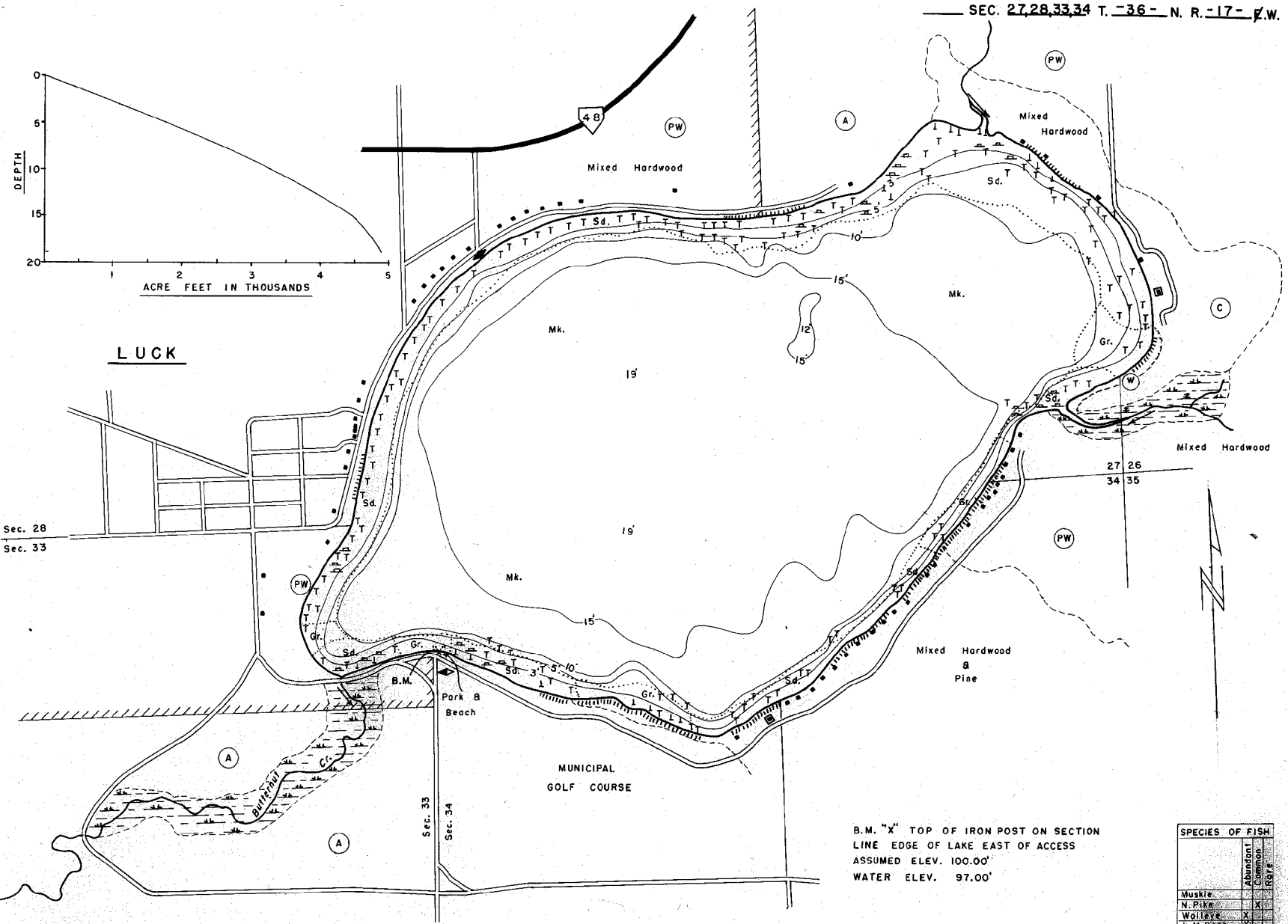
WISCONSIN CONSERVATION DEPARTMENT

LAKE SURVEY MAP

BIG BUTTERNUT
LAKE

POLK
COUNTY

SEC. 27, 28, 33, 34 T. -36- N. R. -17- P.W.



LUCK

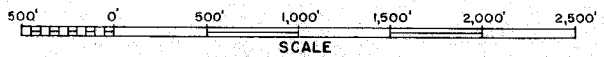
Sec. 28
Sec. 33

B.M. "X" TOP OF IRON POST ON SECTION
LINE EDGE OF LAKE EAST OF ACCESS
ASSUMED ELEV. 100.00'
WATER ELEV. 97.00'

SPECIES OF FISH	
	Abundant Common Rare
Muskie	
N. Pike	X
Wolleys	X
L. M. Bass	X
S. M. Bass	X
Panfish	X
Troul	

EQUIPMENT RECORDING SONAR MAPPED JULY 1965
MO. YR.

- TOPOGRAPHIC SYMBOLS
- Brush
 - Partially wooded
 - Wooded
 - Cleared
 - Pastured
 - Agricultural
 - Rocky
 - Steep slope
 - Indefinite shoreline
 - Marsh
 - Spring
 - Intermittent stream
 - Permanent inlet
- LAKE BOTTOM SYMBOLS
- P. Peat
 - Mk. Muck
 - C. Clay
 - Gr. Gravel
 - R. Rubble
 - Br. Bedrock
 - S. Sand
 - T. Submerged vegetation



AREA 37.8 ACRES
UNDER 3FT 9 %
OVER 20FT 0 %
VOLUME 4,876.5 ACRE FT
TOTAL ALK. 8.3 P.M.
SHORELINE 3.4 MILES