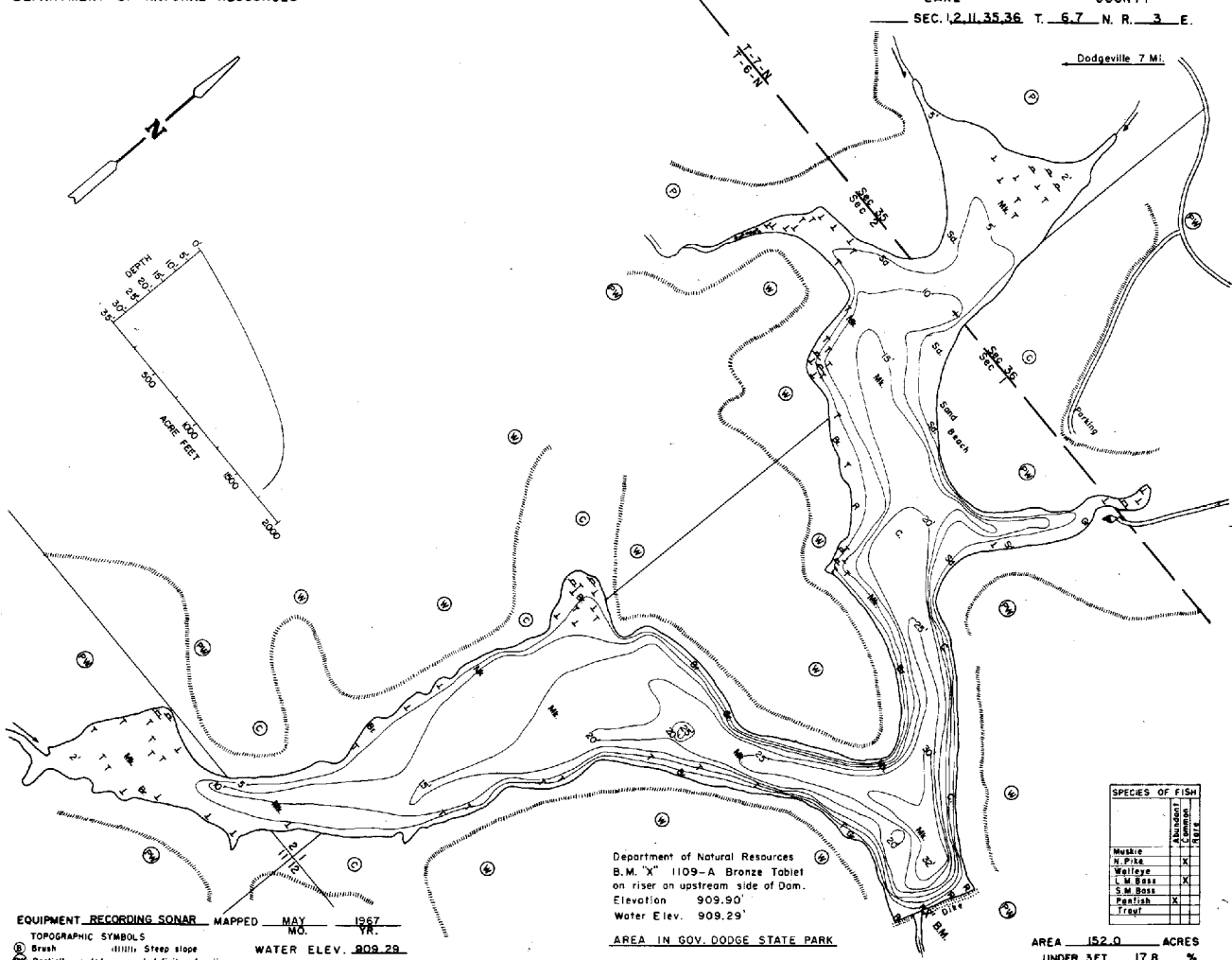
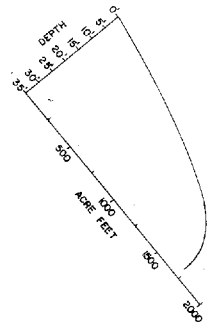
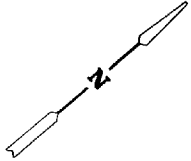


STATE OF WISCONSIN  
DEPARTMENT OF NATURAL RESOURCES

LAKE SURVEY MAP

TWIN VALLEY LAKE IOWA COUNTY  
SEC. 12, 11, 35, 36 T. 5, 7 N. R. 3 E.

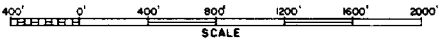
Dodgeville 7 Mi.



EQUIPMENT RECORDING SONAR MAPPED MAY 1967  
NO. YR.

- TOPOGRAPHIC SYMBOLS**
- ① Brush
  - ② Partially wooded
  - ③ Wooded
  - ④ Cleared
  - ⑤ Pastured
  - ⑥ Agricultural
  - B.M. Bench Mark
  - ⊕ Dwelling
  - ⊞ Resort

- LAKE BOTTOM SYMBOLS**
- P. Peat
  - Mk. Muck
  - C. Clay
  - M. Marl
  - Ss. Sand
  - St. Silt
  - G. Gravel & Stumps & Snags
  - R. Rubble
  - Br. Bedrock
  - T. Submergent vegetation
  - ↓ Emergent vegetation
  - △ Floating vegetation



Access Access with Parking Boat Livery  
Field work by: R. Spieker, H. Schwanz Drawn by: C. Holt

Department of Natural Resources  
B.M. "X" 1109-A Bronze Tablet  
on riser on upstream side of Dam.  
Elevation 909.90'  
Water Elev. 909.29'

AREA IN GOV. DODGE STATE PARK

| SPECIES OF FISH |  | ABUNDANT | COMMON | RARE |
|-----------------|--|----------|--------|------|
| Muskie          |  |          |        |      |
| N. Pike         |  | X        |        |      |
| Walleye         |  |          | X      |      |
| L. M. Bass      |  |          | X      |      |
| S. M. Bass      |  |          | X      |      |
| Panfish         |  | X        |        |      |
| Trout           |  |          |        |      |

AREA 152.0 ACRES  
UNDER 3 FT. 17.8 %  
OVER 20 FT. 15.2 %  
VOLUME 1718.3 ACRE FT.  
TOTAL ALK. 165 P.P.M.  
SHORELINE 5.6 MILES  
MAX. DEPTH 32 FEET

Maps are not for navigation  
Source-Wisconsin Department of Natural Resources  
Hunt Fish Camp Wisconsin .Com 2005