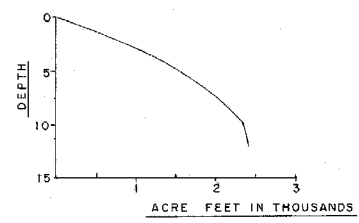
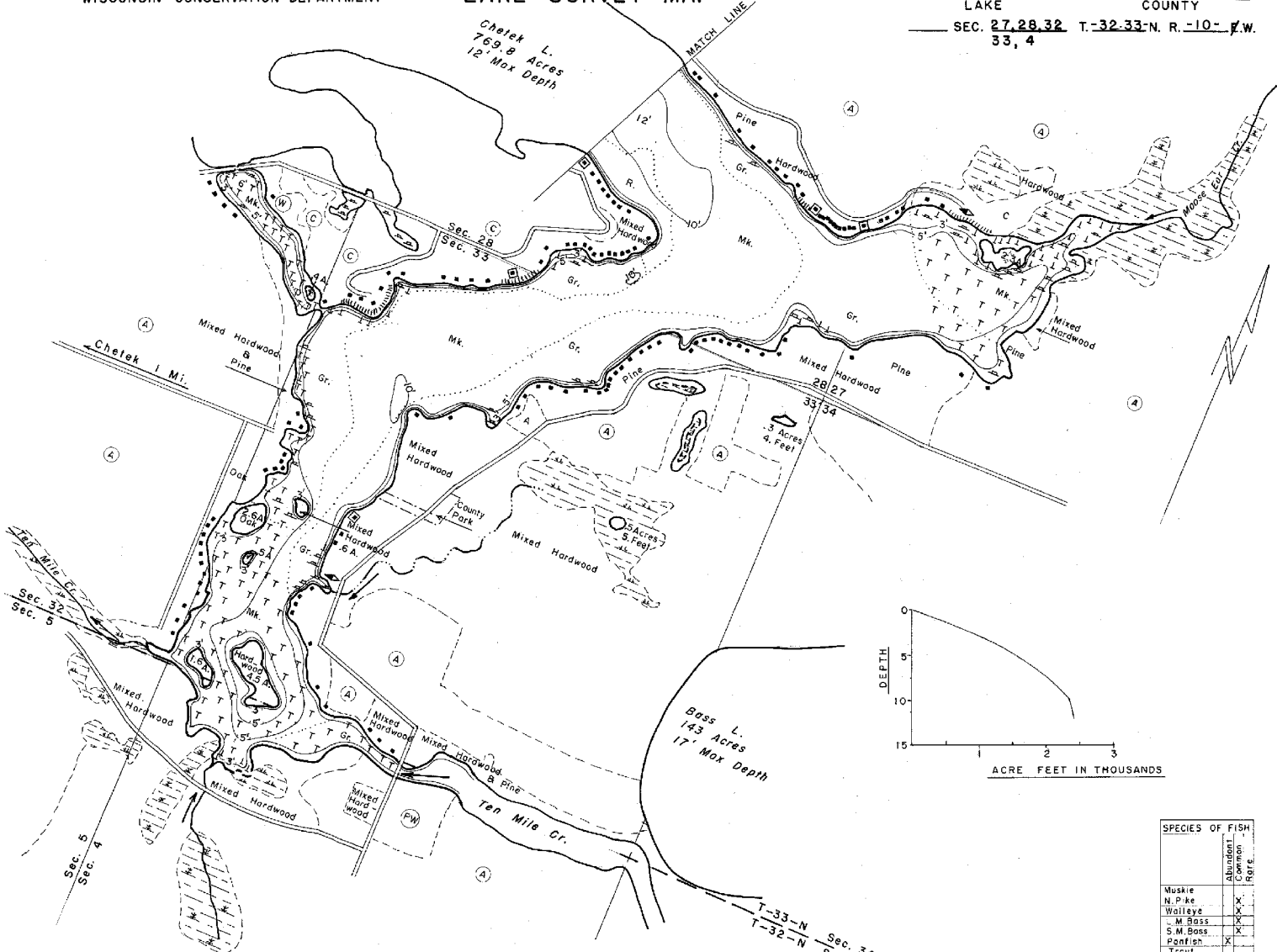


WISCONSIN CONSERVATION DEPARTMENT

LAKE SURVEY MAP

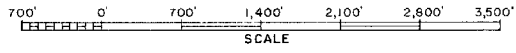
TEN MILE LAKE BARRON COUNTY  
 SEC. 27, 28, 32, 33, 4 T-32-33-N. R.-10- W.



SPECIES OF FISH	
Species	Abundance (X)
Muskie	X
N. Pike	X
Walleye	X
M. Bass	X
S. M. Bass	X
Panfish	X
Trout	X

EQUIPMENT RECORDING SONAR MAPPED JUNE 1964

- TOPOGRAPHIC SYMBOLS
- Brush
  - Partially wooded
  - Wooded
  - Cleared
  - Postured
  - Agricultural
  - B.M. Bench Mark
  - Dwelling
  - Resort
- WATER ELEV. NOT SET B.M. SEE CHETEK LAKE
- LAKE BOTTOM SYMBOLS
- P. Peat
  - G. Gravel
  - Mk. Muck
  - R. Rubble
  - C. Clay
  - Br. Bedrock
  - M. Marl
  - T. Submergent vegetation
  - Sd. Sand
  - Sl. Silt
  - Emergent vegetation
  - Floating vegetation



Access Access with Parking Boat Livery  
 Field work by L. Sother, R. Hoopke, M. Perkins Drawn by: F. Eaton

AREA 388.5 WITH ISLANDS  
 376.0 ACRES  
 UNDER 3FT. 11 %  
 OVER 20FT. 0 %  
 VOLUME 2,369.1 ACRE FT.  
 TOTAL ALK. 4.4 P.P.M.  
 SHORELINE 8.6 MILES  
 MAX. DEPTH 12 FEET

Maps are not for navigation  
 Source-Wisconsin Department of Natural Resources  
 Hunt Fish Camp Wisconsin .Com 2005