

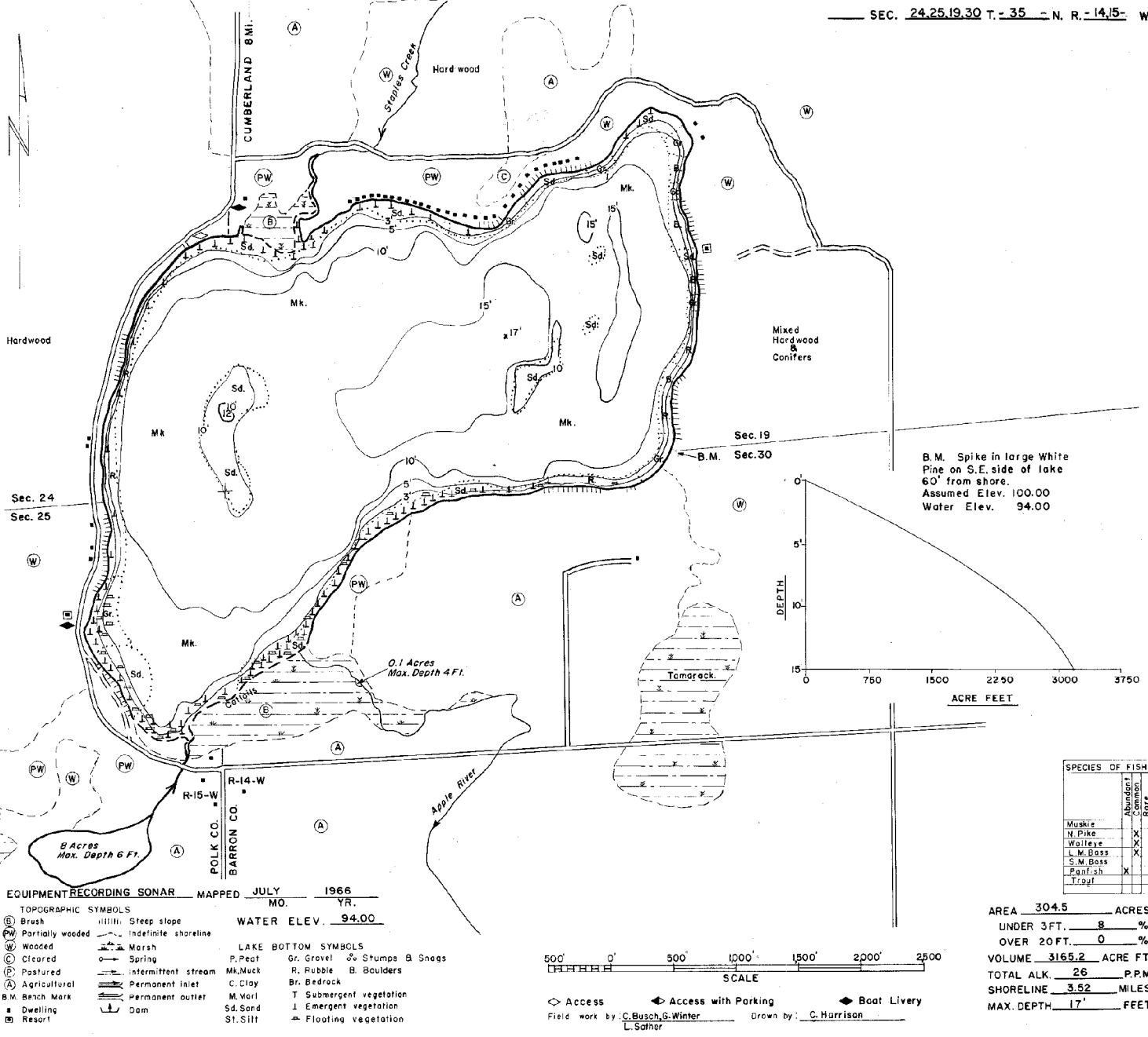
WISCONSIN CONSERVATION DEPARTMENT

LAKE SURVEY MAP

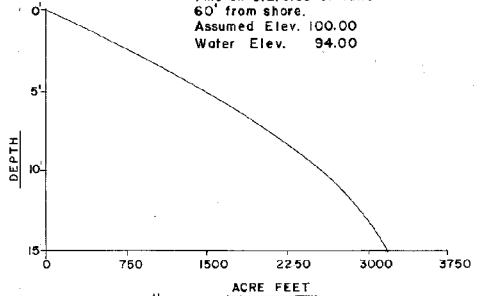
STAPLES
LAKE

POLK, BARRON
COUNTY

SEC. 24, 25, 19, 30 T. 35 N. R. 14, 15 W.

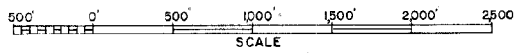


B. M. Spike in large White Pine on S.E. side of lake 60' from shore. Assumed Elev. 100.00 Water Elev. 94.00



EQUIPMENT RECORDING SONAR MAPPED JULY 1966

- TOPOGRAPHIC SYMBOLS
- Brush
 - Partially wooded
 - Wooded
 - Cleared
 - Pastured
 - Agricultural
 - B.M. Bench Mark
 - Dwelling
 - Resort
- LAKE BOTTOM SYMBOLS
- Mk. Muck
 - C. Clay
 - M. Vord
 - Sd. Sand
 - St. Silt
- WATER ELEV. 94.00



Access Access with Parking Boat Livery
Field work by: C. Busch, G. Winter L. Sather Drawn by: C. Harrison

SPECIES OF FISH		Abundant	Common	Rare
Present	Not Present			
Muskie				
N. Pike	X			
Walleye	X			
L. M. Bass	X			
S. M. Bass	X			
Panfish	X			
Trotl				

AREA 304.5 ACRES
UNDER 3 FT. 8 %
OVER 20 FT. 0 %
VOLUME 3165.2 ACRE FT.
TOTAL ALK. 26 P.P.M.
SHORELINE 3.52 MILES
MAX. DEPTH 17 FEET

Maps are not for navigation
Source-Wisconsin Department of Natural Resources
Hunt Fish Camp Wisconsin .Com 2005