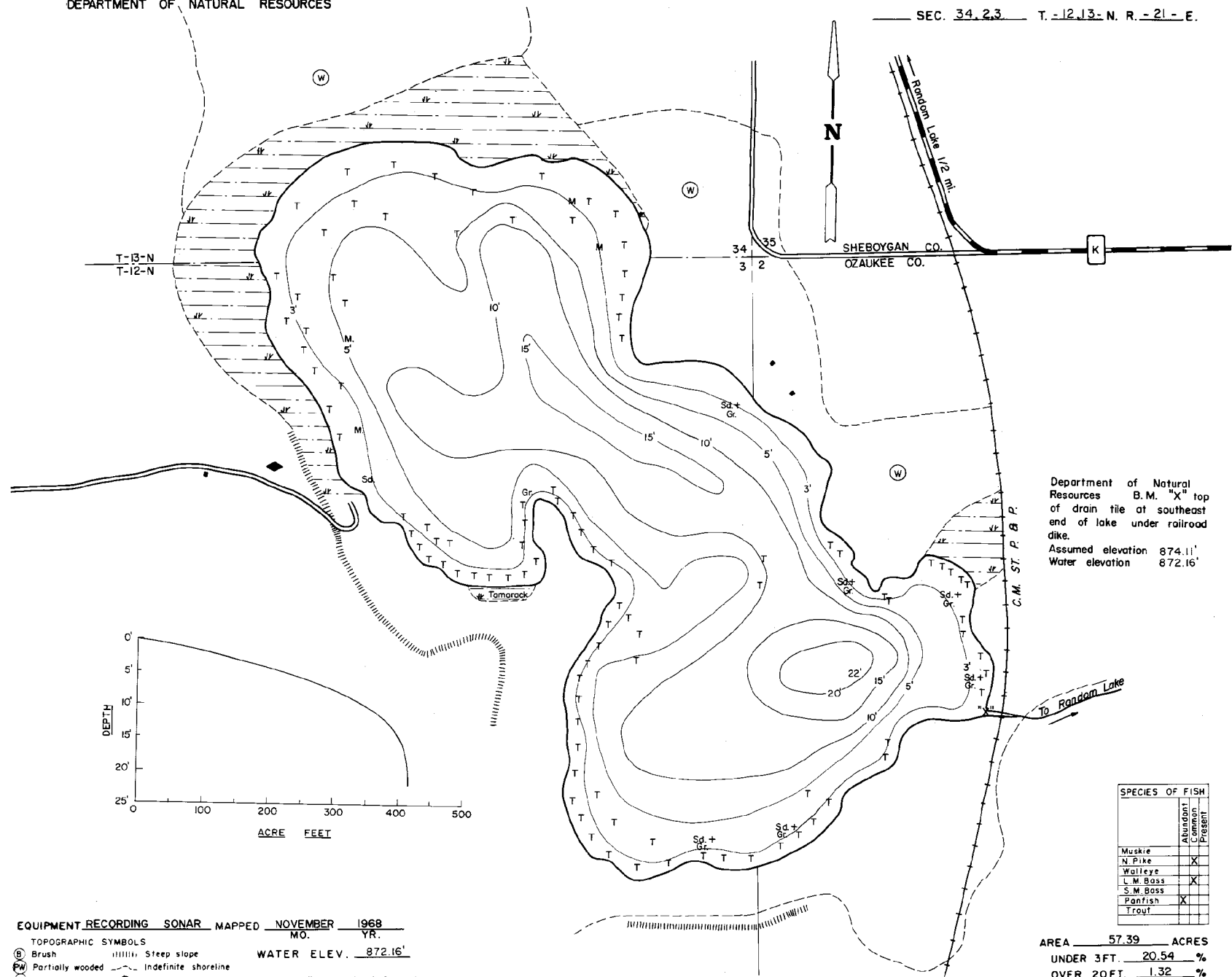


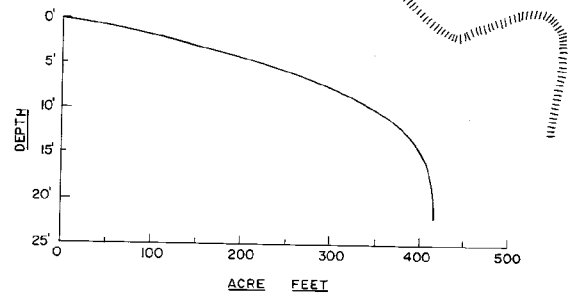
STATE OF WISCONSIN  
DEPARTMENT OF NATURAL RESOURCES

LAKE SURVEY MAP

SPRING LAKE  
OZAUKEE, SHEBOYGAN COUNTY  
SEC. 34, 2, 3 T. 12, 13 - N. R. - 21 - E.



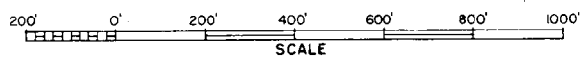
Department of Natural Resources  
B.M. \*X\* top of drain tile at southeast end of lake under railroad dike.  
Assumed elevation 874.11'  
Water elevation 872.16'



SPECIES OF FISH	Abundance	
	Common	Present
Muskie		
N. Pike		X
Walleye		
L. M. Bass	X	
S. M. Bass		
Panfish	X	
Trout		

EQUIPMENT RECORDING SONAR MAPPED NOVEMBER 1968  
MO. YR.

- TOPOGRAPHIC SYMBOLS
- Brush
  - Partially wooded
  - Wooded
  - Cleared
  - Pastured
  - Agricultural
  - B.M. Bench Mark
  - Dwelling
  - Dam
  - Marsh
  - Spring
  - Intermittent stream
  - Permanent inlet
  - Permanent outlet
- WATER ELEV. 872.16'
- LAKE BOTTOM SYMBOLS
- P. Peat
  - Mk. Muck
  - C. Clay
  - M. Marl
  - Sd. Sand
  - Gr. Gravel
  - R. Rubble
  - Br. Bedrock
  - T. Submergent vegetation
  - L. Emergent vegetation
  - E. Elevation vegetation
  - Stumps & Snags



◇ Access      ◀ Access with Parking      ◆ Boat Livery  
Field work by J. Ball, J. Mullins      Drawn by: R. Riop

AREA 57.39 ACRES  
UNDER 3 FT. 20.54 %  
OVER 20 FT. 1.32 %  
VOLUME 415.4 ACRE FT.  
TOTAL ALK. 175 P.P.M.  
SHORELINE 1.64 MILES  
MAX. DEPTH 22 FEET