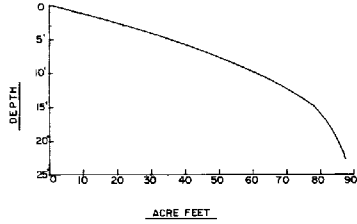
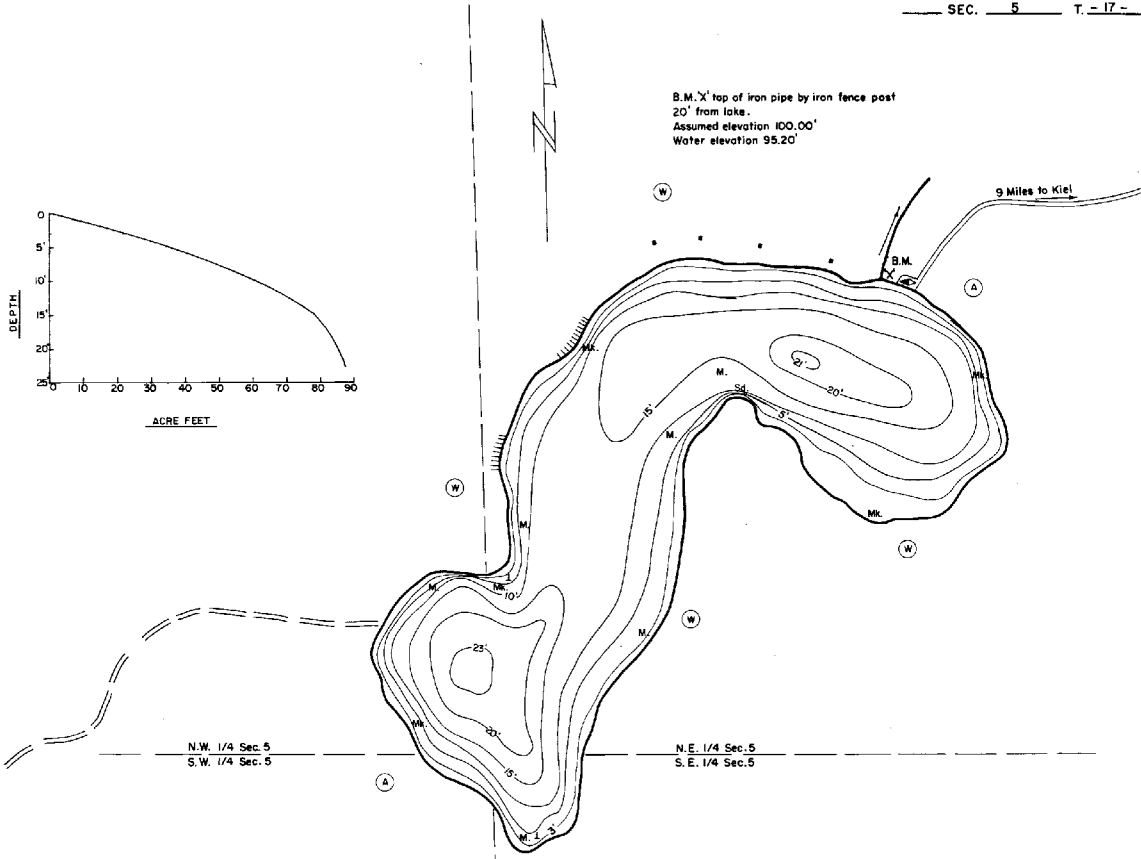


WISCONSIN CONSERVATION DEPARTMENT

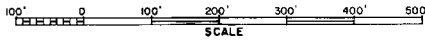
LAKE SURVEY MAP

SPRING LAKE MANITOWOC COUNTY
 SEC. 5 T. 17 N. R. 22 E.



EQUIPMENT RECORDING SONAR MAPPED MAY 1964
 MO. YR.

- TOPOGRAPHIC SYMBOLS
- Brush (|||||) Steep slope
 - Partially wooded (||||) Indefinite shoreline
 - Wooded (|||||) Marsh
 - Cleared () Spring
 - Pastured () Intermittent stream
 - Agricultural () Permanent inlet
 - B.M. Birch Mark () Dam
 - Dwelling ()
 - Resort ()
- LAKE BOTTOM SYMBOLS
- P. Peat
 - M. Muck
 - C. Clay
 - M. Marl
 - Sd. Sand
 - St. Silt
 - Gr. Gravel
 - R. Rubble
 - Br. Bedrock
 - T. Submergent vegetation
 - E. Emergent vegetation
 - F. Floating vegetation
 - Stumps
 - Snags
- WATER ELEV. 95.20'



Access Access with Parking Boat Livery
 Field work by H.Schmude, F.Hilbert Drawn by J.Rath

SPECIES OF FISH	Abundance	
	Common	Rare
Muskie		
N. Pike	X	
Walleye		
W. Bass	X	
S. M. Bass		
Panfish	X	
Trout		

AREA 7.7 ACRES
 UNDER 3 FT. 11.7 %
 OVER 20 FT. 9.1 %
 VOLUME 87.4 ACRE FT.
 TOTAL ALK. 188 P.P.M.
 SHORELINE 0.5 MILES
 MAX. DEPTH 23 FEET

Maps are not for navigation
 Source-Wisconsin Department of Natural Resources
 Hunt Fish Camp Wisconsin .Com 2005