

WISCONSIN CONSERVATION DEPARTMENT

LAKE SURVEY MAP

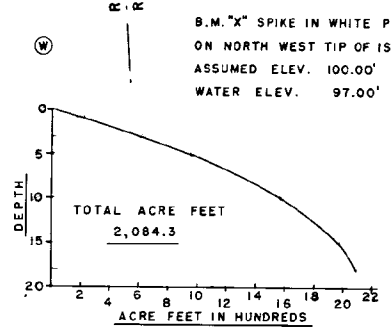
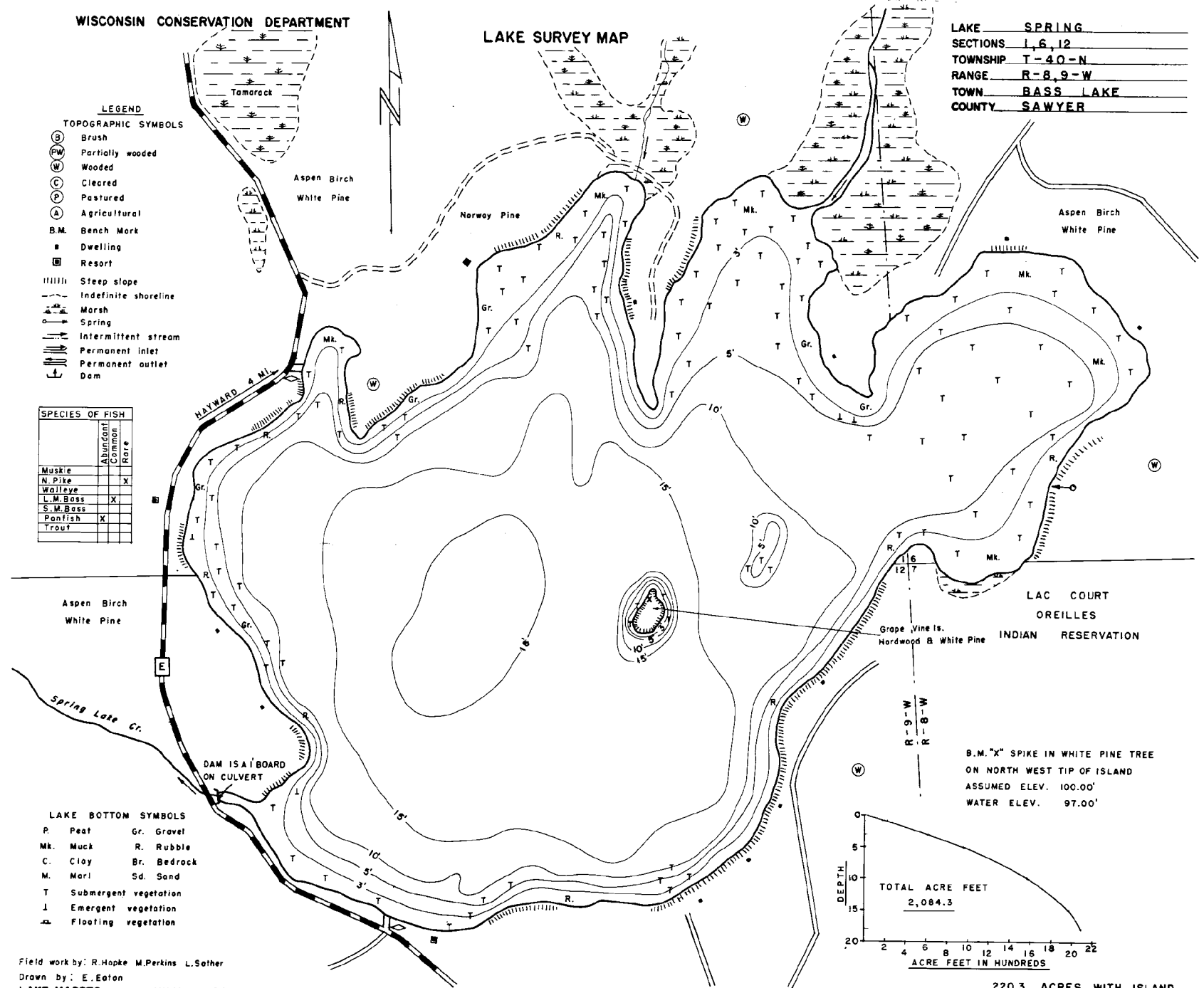
LAKE SPRING
 SECTIONS 1, 6, 12
 TOWNSHIP T-40-N
 RANGE R-8, 9-W
 TOWN BASS LAKE
 COUNTY SAWYER

- LEGEND**
TOPOGRAPHIC SYMBOLS
- (B) Brush
 - (PW) Partially wooded
 - (W) Wooded
 - (C) Cleared
 - (P) Pastured
 - (A) Agricultural
 - B.M. Bench Mark
 - Dwelling
 - Resort
 - ||||| Steep slope
 - - - Indefinite shoreline
 - Marsh
 - Spring
 - Intermittent stream
 - Permanent inlet
 - Permanent outlet
 - Dam

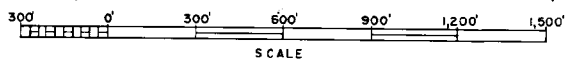
SPECIES OF FISH

	Abundant	Common	Rare
Muskie			X
N. Pike			X
Walleye		X	
L.M. Bass		X	
S.W. Bass			
Panfish	X		
Trout			

- LAKE BOTTOM SYMBOLS**
- P. Peat
 - Mk. Muck
 - C. Clay
 - M. Marl
 - T. Submergent vegetation
 - I. Emergent vegetation
 - F. Floating vegetation
 - Gr. Gravel
 - R. Rubble
 - Br. Bedrock
 - Sd. Sand



Field work by: R.Hopke M.Perkins L.Sather
 Drawn by: E.Eaton
 LAKE MAPPED JULY 1964
 SOURCE OF INFORMATION W.C.D.
 SOUNDINGS RECORDING SONAR
 TOTAL ALK. 58 P.M.



220.3 ACRES WITH ISLAND
 AREA 219.8 ACRES WITHOUT IS.
 TOTAL SHORELINE 3.7 MILES
 MAX. DEPTH 18 FEET
 UNDER 2' DEEP OVER 200'