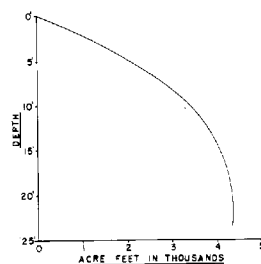
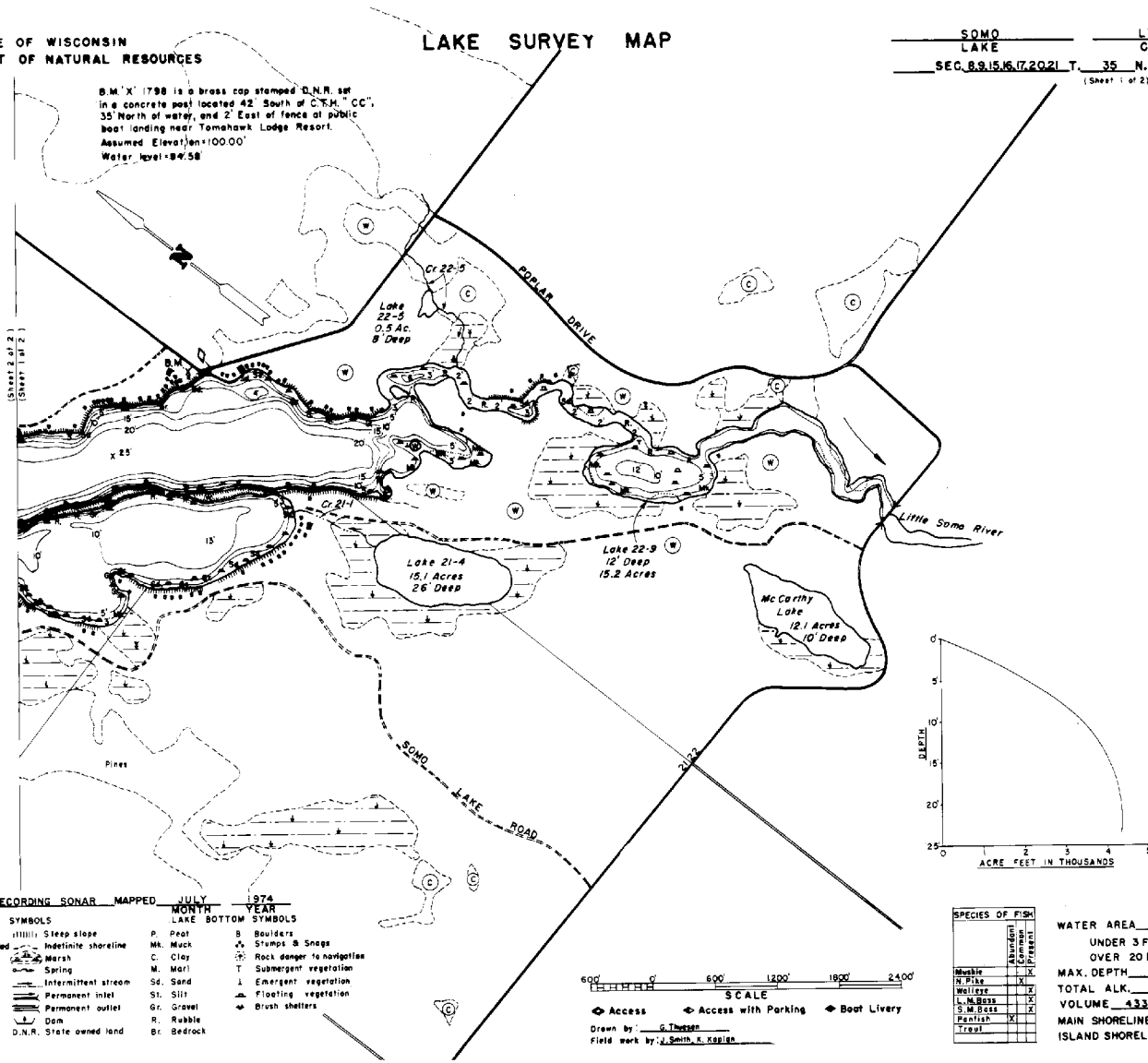


STATE OF WISCONSIN  
DEPARTMENT OF NATURAL RESOURCES

LAKE SURVEY MAP

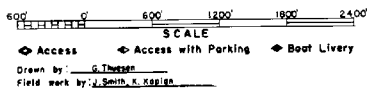
SOMO LAKE LINCOLN COUNTY  
SEC. 8, 9, 15, 16, 17, 20, 21 T. 35 N. R. 5 E.  
(Sheet 1 of 2)

B.M. 'X' 1798 is a brass cap stamped D.N.R. set in a concrete post located 42' South of C.T.M. 'CC', 35' North of water, and 2' East of fence of public boat landing near Tomhawk Lodge Resort. Assumed Elevation 100.00'. Water level 84.58'



EQUIPMENT RECORDING SONAR MAPPED JULY 1974

TOPOGRAPHIC SYMBOLS		LAKE BOTTOM SYMBOLS	
⊙	Brush	P	Peat
⊙	Partially wooded	Mk	Muck
⊙	Wooded	C	Clay
⊙	Cleared	M	Marl
⊙	Pastured	Sd	Sand
⊙	Agricultural	St	Silt
B.M.	Bench Mark	Gr	Gravel
⊙	Dwelling	R	Rubble
⊙	Resort	Bc	Bedrock
⊙	Camp		
	D.N.R. State owned land		
	Sleep slope	B	Boulders
- - -	Indefinite shoreline	S	Stumps & Snags
⊙	Marsh	⊙	Rock danger to navigation
⊙	Spring	T	Submergent vegetation
⊙	Intermittent stream	⊙	Emergent vegetation
⊙	Permanent inlet	⊙	Floating vegetation
⊙	Permanent outlet	⊙	Brush shelters



SPECIES OF FISH

Species	Abundant	Present
Muskie		X
N Pike	X	X
Walleye	X	X
L.M. Bass	X	X
S.M. Bass	X	X
Panfish	X	X
Trout		

WATER AREA 472.3 ACRES  
UNDER 3 FT. 11.07 %  
OVER 20 FT. 0.45 %  
MAX. DEPTH 25 FEET  
TOTAL ALK. 19 P.P.M.  
VOLUME 4334.60 ACRE FT.  
MAIN SHORELINE 11.86 MI.  
ISLAND SHORELINE 2.3 MI.

Maps are not for navigation  
Source-Wisconsin Department of Natural Resources  
Hunt Fish Camp Wisconsin .Com 2005