

WISCONSIN CONSERVATION DEPARTMENT

LAKE SURVEY MAP

SHAMROCK  
LAKE

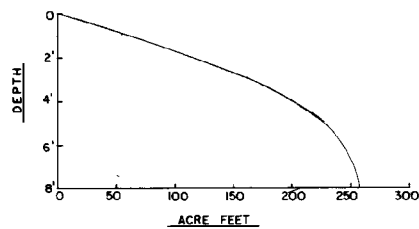
RUSK  
COUNTY

SEC. 3, 10

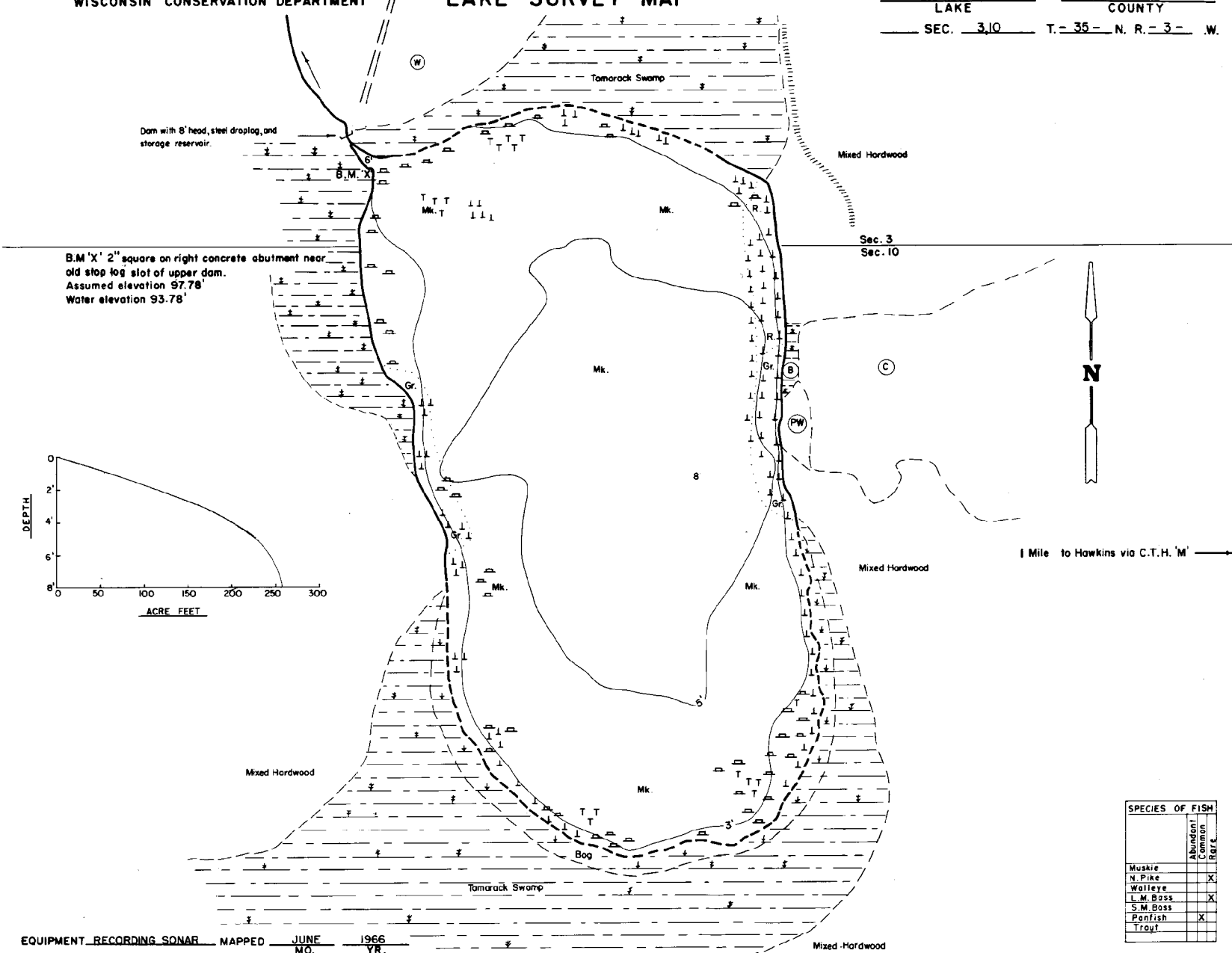
T. - 35 - N. R. - 3 - W.

Dam with 8' head, steel droplog, and storage reservoir.

B.M. 'X' 2" square on right concrete abutment near old stop log slot of upper dam. Assumed elevation 97.78' Water elevation 93.78'



1 Mile to Hawkins via C.T.H. 'M'

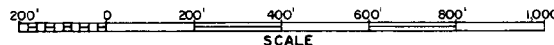


EQUIPMENT RECORDING SONAR MAPPED JUNE 1966  
MO. YR.

WATER ELEV. 93.78'

- TOPOGRAPHIC SYMBOLS
- (B) Brush
  - (PW) Partially wooded
  - (W) Wooded
  - (C) Cleared
  - (P) Pastured
  - (A) Agricultural
  - B.M. Bench Mark
  - Dwelling
  - Resort
  - ||||| Steep slope
  - - - Indefinite shoreline
  - Marsh
  - Spring
  - Intermittent stream
  - Permanent inlet
  - Permanent outlet
  - Dam

- LAKE BOTTOM SYMBOLS
- P. Peat
  - Mk. Muck
  - C. Clay
  - M. Marl
  - Sd. Sand
  - St. Silt
  - Gr. Gravel
  - R. Rubble
  - Br. Bedrock
  - T Submergent vegetation
  - ↓ Emergent vegetation
  - ⊠ Flooding vegetation
  - ♁ Stumps & Snags



◇ Access      ◇ Access with Parking      ◇ Boat Livery  
Field work by: C. Busch, G. Winter, J. Sather      Drawn by: J. Rath

SPECIES OF FISH	Abundance	
	Common	Rare
Muskie		
N. Pike		X
Walleye		
L.M. Bass		X
S.M. Bass		
Panfish	X	
Trout		

AREA 55.74 ACRES  
UNDER 3 FT. 12 %  
OVER 20 FT. 0 %  
VOLUME 257.17 ACRE FT.  
TOTAL ALK. 22 P.P.M.  
SHORELINE 1.2 MILES  
MAX. DEPTH 8 FEET