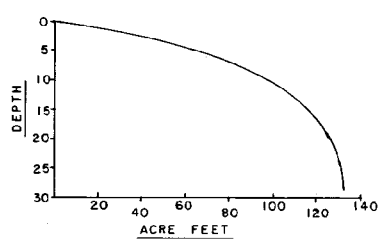
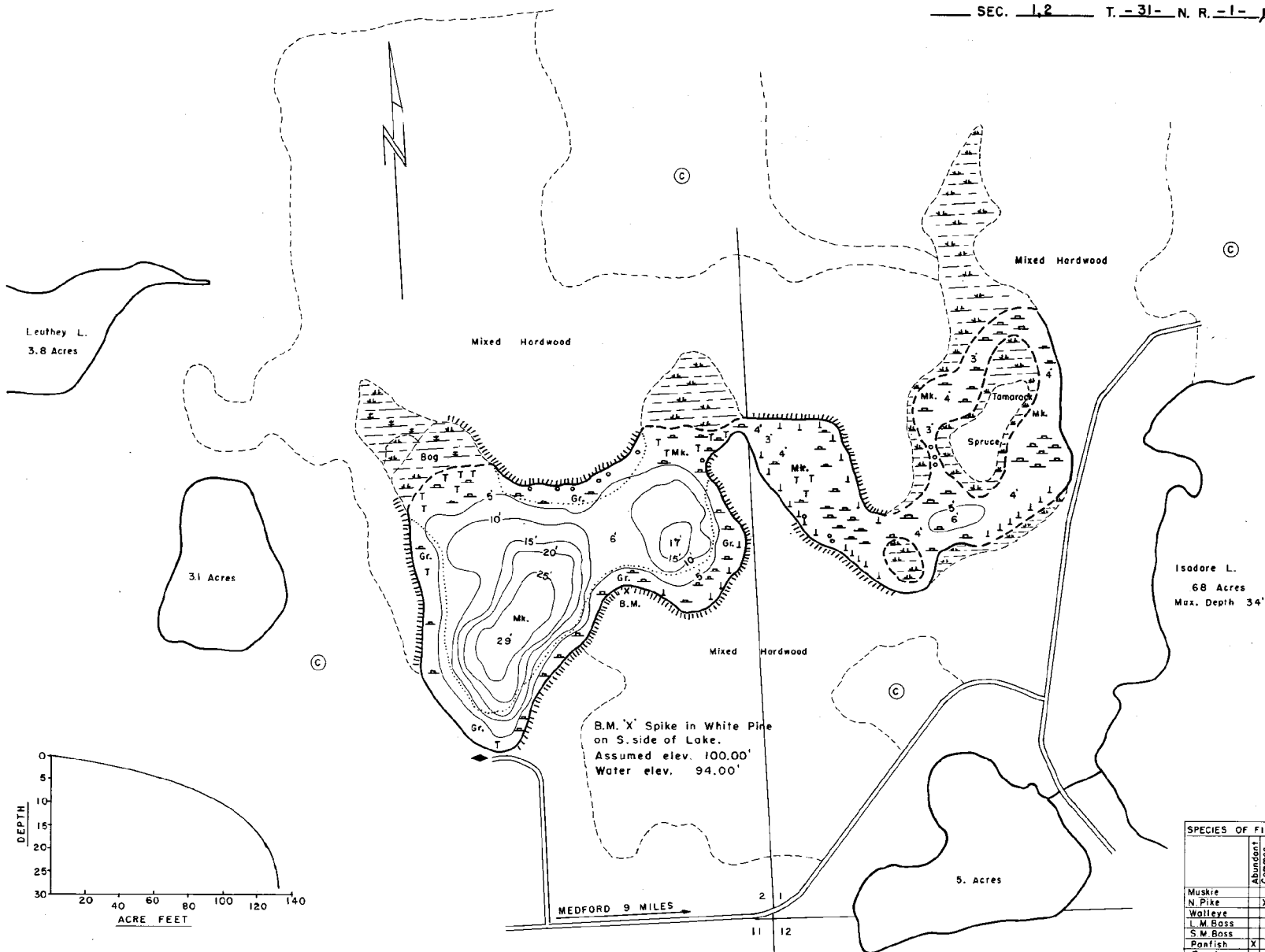


WISCONSIN CONSERVATION DEPARTMENT

LAKE SURVEY MAP

SCHOOLHOUSE LAKE TAYLOR COUNTY
 SEC. 1,2 T. -31- N. R. -1- F.W.




B.M. 'X' Spike in White Pine on S. side of Lake. Assumed elev. 100.00' Water elev. 94.00'

EQUIPMENT RECORDING SONAR MAPPED SEPTEMBER 1965
 MO. VR.

- TOPOGRAPHIC SYMBOLS
- ① Brush
 - ② Partially wooded
 - ③ Wooded
 - ④ Cleared
 - ⑤ Pastured
 - ⑥ Agricultural
 - B.M. Bench Mark
 - Dwelling
 - Resort
- LAKE BOTTOM SYMBOLS
- P. Peat
 - Mk. Muck
 - C. Clay
 - M. Marl
 - Sd. Sand
 - St. Silt
 - Gr. Gravel
 - R. Rubble
 - Br. Bedrock
 - T. Submergent vegetation
 - ⊥ Emergent vegetation
 - △ Floating vegetation
 - ⊗ Stumps & Snags

WATER ELEV. 94.00'



◇ Access ◇ Access with Parking ◇ Boat Livery
 Field work by G. Miller, M. Perkins, L. Sather Drawn by F. Eaton

SPECIES OF FISH		Abundant	Common	Rare
Muskie				
N. Pike			X	
Walleye				
L. M. Bass			X	
S. M. Bass				
Panfish		X		
Trout				

20.3 WITH ISLAND
 AREA 19.3 ACRES
 UNDER 5 FT. 5.7 %
 OVER 20 FT. 1.0 %
 VOLUME 133.6 ACRE FT.
 TOTAL ALK. 8 P.P.M.
 SHORELINE 1.6 MILES
 MAX. DEPTH 29 FEET