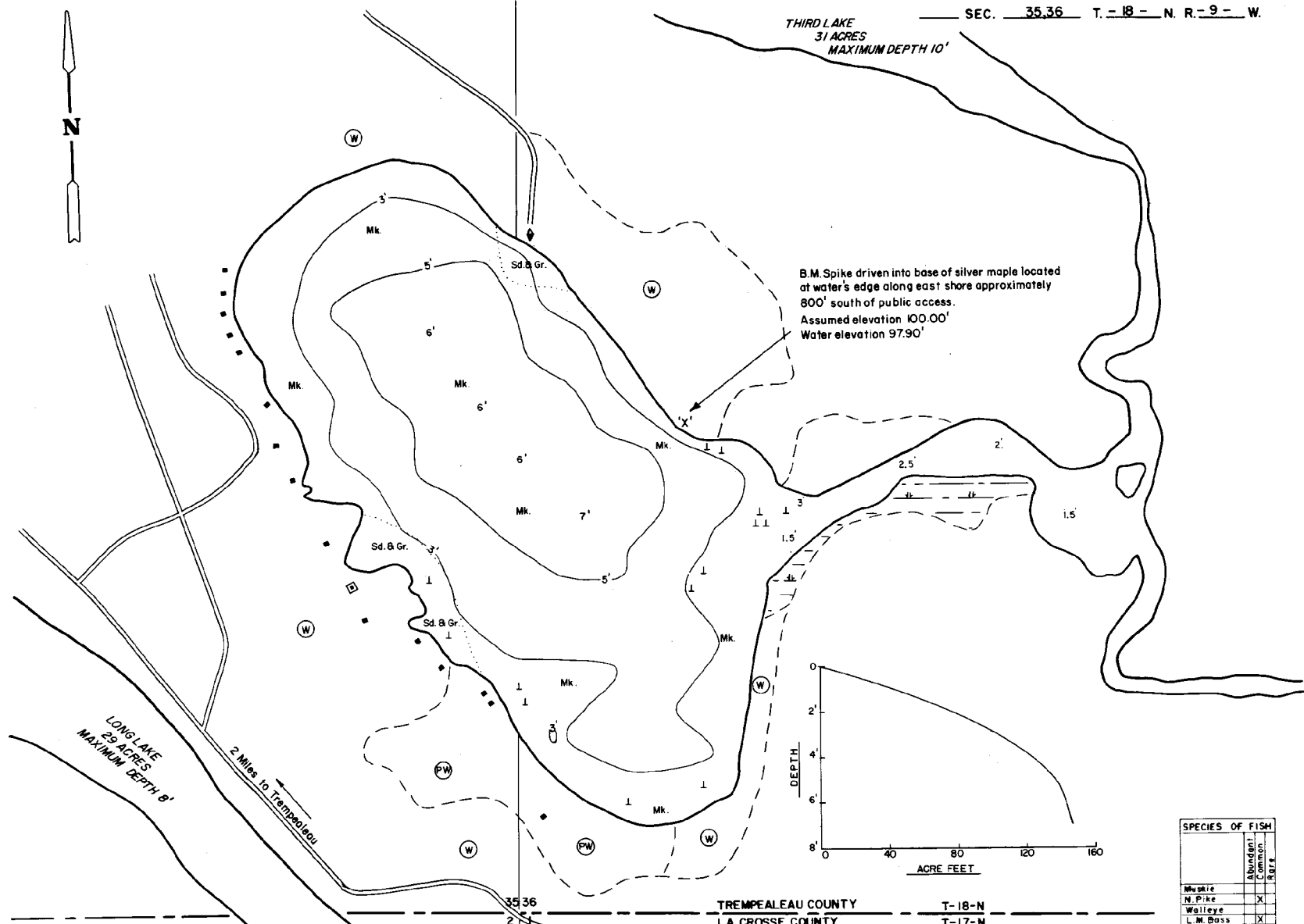


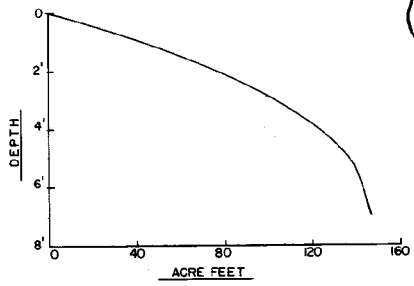
WISCONSIN CONSERVATION DEPARTMENT

LAKE SURVEY MAP

ROUND LAKE  
TREMPEALEAU COUNTY  
SEC. 35.36 T. 18-N. R. 9-W.



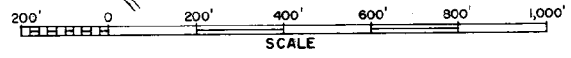
B.M. Spike driven into base of silver maple located at water's edge along east shore approximately 800' south of public access.  
Assumed elevation 100.00'  
Water elevation 97.90'



SPECIES OF FISH		Abundance
		per Acre
Muskie		
N. Pike	X	
Walleye		
L. W. Bass	X	
S. W. Bass		
Panfish	X	
Trot		

EQUIPMENT RANGE POLE MAPPED MAY 1967  
MO. TR.

- TOPOGRAPHIC SYMBOLS
- (B) Brush
  - (W) Partially wooded
  - (C) Cleared
  - (P) Pastured
  - (A) Agricultural
  - BM Bench Mark
  - D Dwelling
  - R Resort
  - Steep slope
  - Indefinite shoreline
  - Marsh
  - Spring
  - Intermittent stream
  - Permanent inlet
  - Permanent outlet
  - Dam
- LAKE BOTTOM SYMBOLS
- P. Peat
  - Mk. Muck
  - C. Clay
  - Sd. Sand
  - St. Silt
  - G. Gravel
  - R. Rubble
  - Br. Bedrock
  - T Submergent vegetation
  - Emergent vegetation
  - Floating vegetation
  - Stumps & Snags



Access Access with Parking Boat Livery  
Field work by: R. Chap. Drawn by: J. Roth

AREA 40.1 ACRES  
UNDER 3 FT. 34.7 %  
OVER 20 FT. 0.0 %  
VOLUME 146.8 ACRE FT.  
TOTAL ALK. 100 P.P.M.  
SHORELINE 1.1 MILES  
MAX. DEPTH 7 FEET