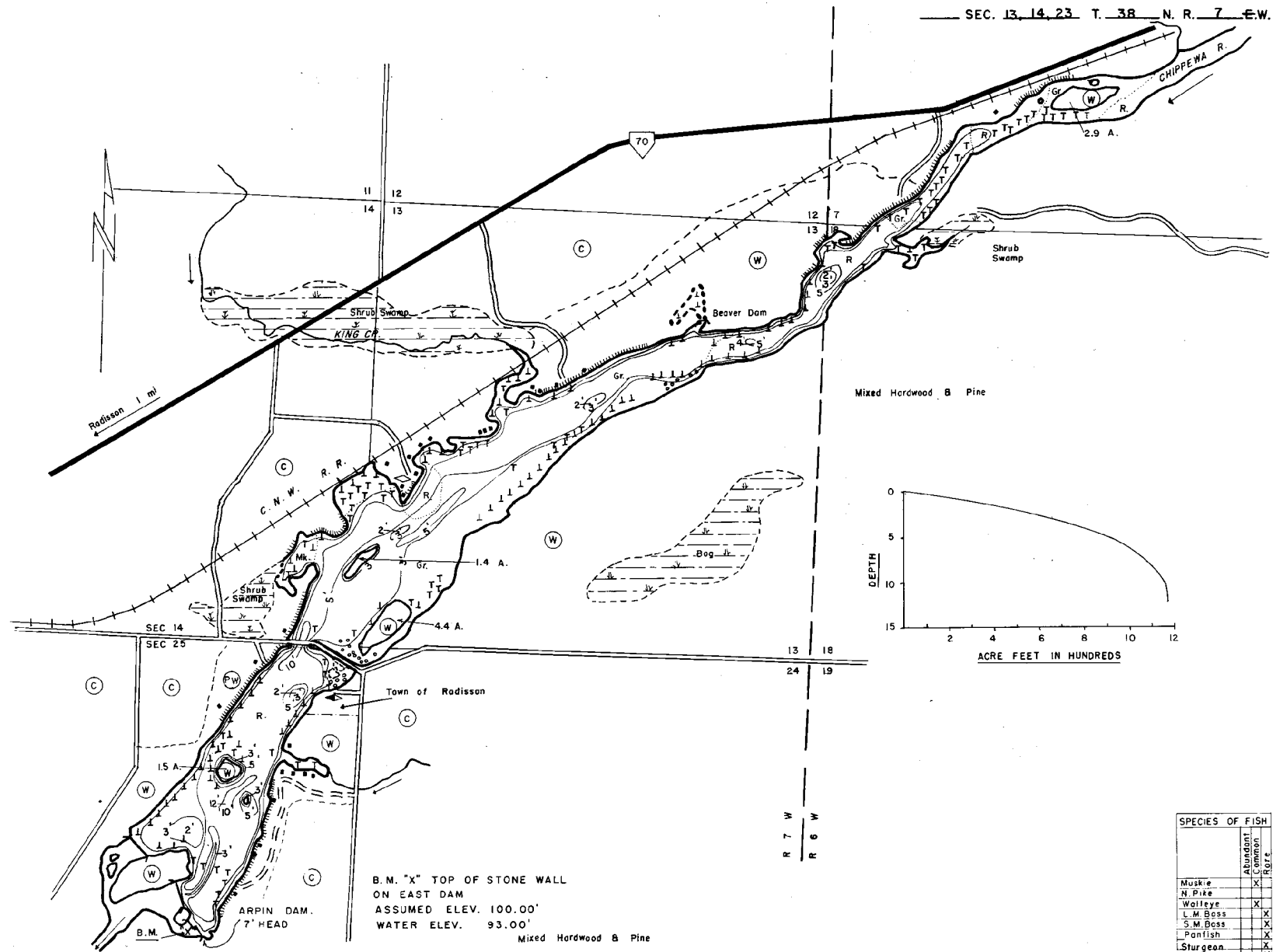


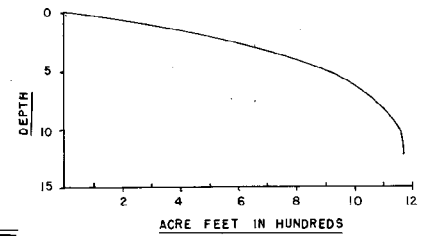
WISCONSIN CONSERVATION DEPARTMENT

LAKE SURVEY MAP

RADISSON LAKE SAWYER COUNTY
 SEC. 13, 14, 23 T. 38 N. R. 7 E.W.



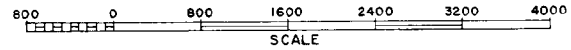
Mixed Hardwood & Pine



B.M. "X" TOP OF STONE WALL
 ON EAST DAM
 ASSUMED ELEV. 100.00'
 WATER ELEV. 93.00'

EQUIPMENT RECORDING SONAR MAPPED AUG 1964
 MO. YR.

- TOPOGRAPHIC SYMBOLS
- Brush
 - Partially wooded
 - Woods
 - Cleared
 - Agricultural
 - B.M. Bench Mark
 - Dwelling
 - Resort
- LAKE BOTTOM SYMBOLS
- P. Peat
 - Mk. Muck
 - C. Clay
 - M. Marl
 - Sd. Sand
 - St. Silt
 - Gr. Gravel
 - R. Rubble
 - Br. Bedrock
 - T. Submergent vegetation
 - Emergent vegetation
 - Fl. Floating vegetation
 - Spring
 - Intermittent stream
 - Permanent inlet
 - Permanent outlet
 - Dam
 - Marsh
 - Indefinite shoreline
 - Marsh
 - Spring
 - Marsh
 - Intermittent stream
 - Permanent inlet
 - Permanent outlet
 - Dam



Access Access with Parking Boat Livery
 Field work by R. Hoole, M. Perkins, L. Sather Drawn by C. Holt

SPECIES OF FISH	Abundance		
	Abundant	Common	Rare
Muskie		X	
N. Pike		X	
Walleye	X		
L.M. Bass	X		
S.M. Bass	X		
Panfish	X		
Sturgeon	X		
Catfish	X		

AREA 254.9 WITHOUT IS.
 264.4 ACRES
 UNDER 3 FT. 41.2 %
 OVER 20 FT. 0 %
 VOLUME 151 ACRE FT.
 TOTAL ALK. 3.4 PPM
 SHORELINE 7.9 MILES
 MAX. DEPTH 12 FEET