

STATE OF WISCONSIN  
DEPARTMENT OF NATURAL RESOURCES

LAKE SURVEY MAP

PELICAN LAKE  
ASHLAND COUNTY  
SEC. 1, 2, 36 T. 41-42 N. R. 3 W.

U.S.A

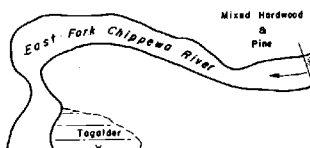
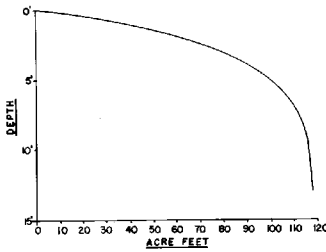
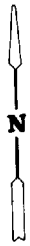
CHEQUAMEGON

T-42-N 35, 36  
T-41-N 21

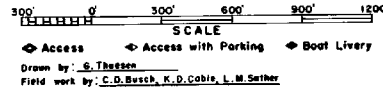
NATIONAL

FOREST

Mixed Hardwood & Pine  
B.M. "X" is a railroad spike in the base of a 31' White Pine located 12' North of waters edge, 60' Southeast of the Southeast corner of the "A" frame cabin and on West side of lake. Assumed Elevation = 100.00' Water Level = 93.24'



EQUIPMENT RECORDING SONAR MAPPED		JUNE 1977	
TOPOGRAPHIC SYMBOLS		MONTH	YEAR
(B) Brush	(H) Steep slope	P. Peat	B. Boulders
(W) Partially wooded	(I) Indefinite shoreline	Mk. Muck	S. Stumps & Snags
(C) Wooded	(M) Marsh	C. Clay	(R) Rock danger to navigation
(O) Cleared	(S) Spring	M. Marl	T. Submergent vegetation
(P) Pastured	(IS) Intermittent stream	Sd. Sand	I. Emergent vegetation
(A) Agricultural	(PI) Permanent inlet	Sl. Silt	(F) Floating vegetation
D.M. Beach Mark	(PO) Permanent outlet	Gr. Gravel	(BS) Brush shelters
(D) Dwelling	(D) Dam	R. Rubble	
(R) Resort	(D.N.R.) State owned land	Bc. Bedrock	
(C) Camp			



SPECIES OF FISH	MAY 1977	
	ABUNDANT	PRESENT
Muskie	X	
H. Pike	X	
Walleye	X	
L. M. Bass	X	
S. M. Bass	X	
Panfish	X	
Trout		

WATER AREA	39.6	ACRES
UNDER 3 FT.	65	%
OVER 20 FT.	0	%
MAX. DEPTH	13	FEET
TOTAL ALC.	5.9	P.P.M.
VOLUME	118.2	ACRE FT.
MAIN SHORELINE	3.1	MI.
ISLAND SHORELINE	0	MI.

Maps are not for navigation  
Source-Wisconsin Department of Natural Resources  
Hunt Fish Camp Wisconsin .Com 2005