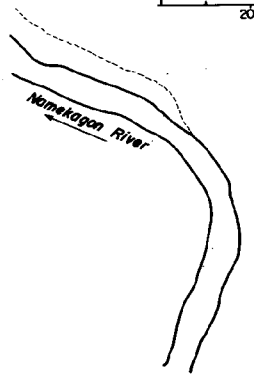
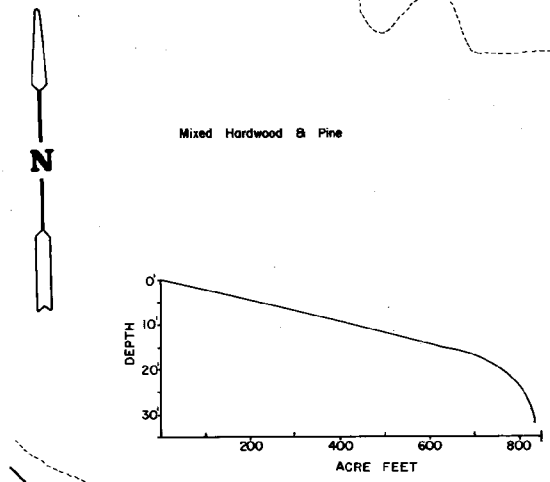
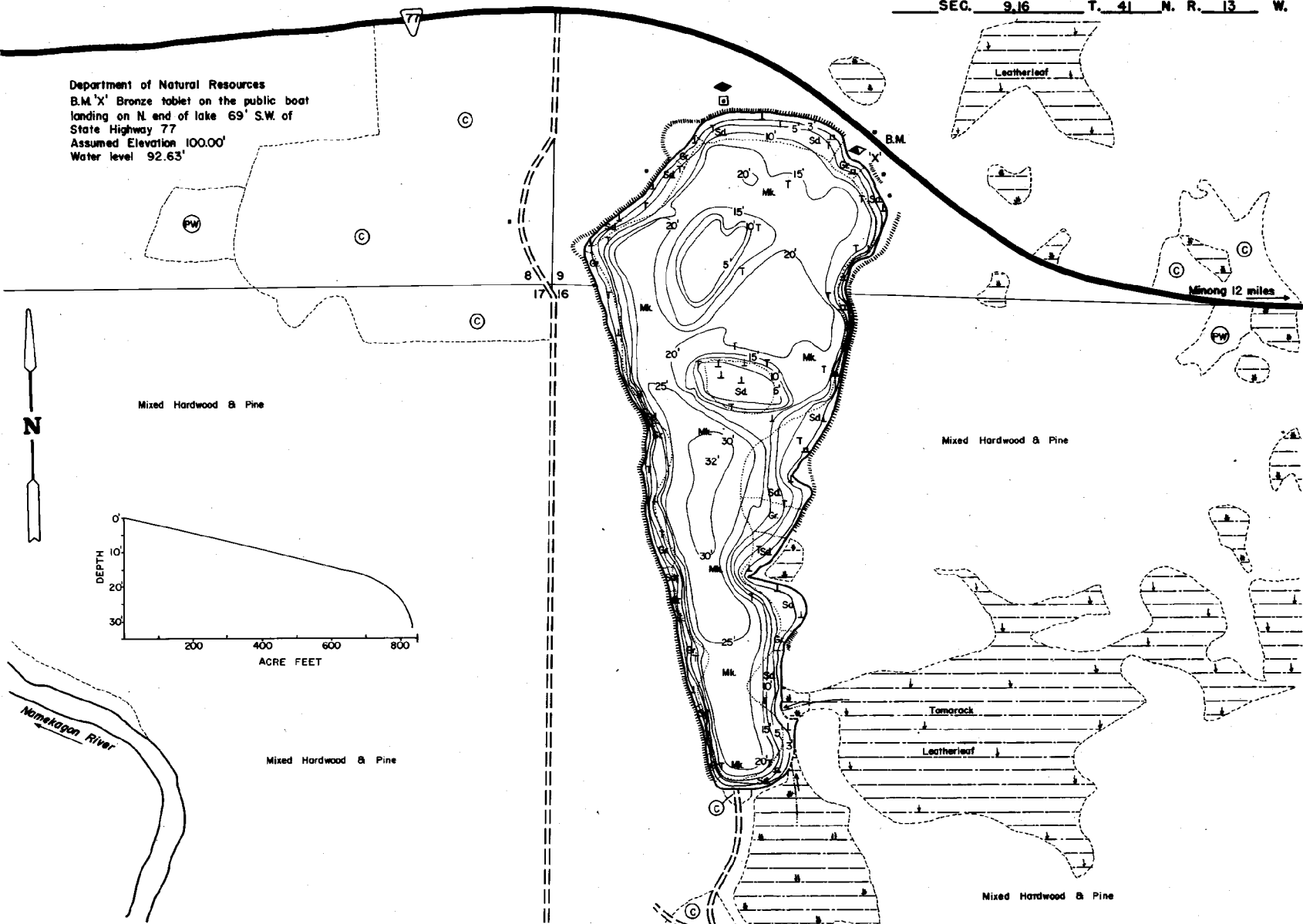


STATE OF WISCONSIN
DEPARTMENT OF NATURAL RESOURCES

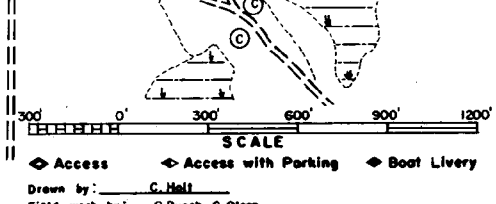
LAKE SURVEY MAP

PEAR LAKE
WASHBURN COUNTY
SEC. 9, 16 T. 41 N. R. 13 W.

Department of Natural Resources
B.M. 'X' Bronze tablet on the public boat
landing on N. end of lake 69' S.W. of
State Highway 77
Assumed Elevation 100.00'
Water level 92.63'



EQUIPMENT	RECORDING	SONAR	MAPPED	MONTH	YEAR
			LAKE BOTTOM	SYMBOLS	
①	Brush		Steep slope	P.	Peat
②	Partially wooded	-----	Indefinite shoreline	Mk.	Muck
③	Shrub		Marginal	C.	Clay
④	Clear		Spring	M.	Marl
⑤	Partial		Intermittent stream	Sd.	Sand
⑥	Open		Permanent inlet	Sl.	Silt
⑦	Black		Permanent outlet	Gr.	Gravel
⑧	Shrub		Bay	R.	Rubble
⑨	Shrub		Shrub, second hand	R.	Reduct
⑩	Shrub			B	Boulders
				⊙	Stumps & Snags
				⊙	Rock danger to navigation
				T	Submergent vegetation
				↑	Emergent vegetation
				⊙	Floating vegetation
				⊙	Brush shelters



SPECIES OF FISH	ABUNDANCE		
	Abundant	Common	Present
Bluegill			X
N. Pike			X
Walleye			X
L. M. Bass			X
S. M. Bass			X
Panfish			X
Trout			X

WATER AREA 49.1 ACRES
 UNDER 3 FT. 10 %
 OVER 20 FT. 33.5 %
 MAX. DEPTH 32 FEET.
 TOTAL ALK. 41 P.P.M.
 VOLUME 831.5 ACRE FT.
 SHORELINE 1.4 MILES